

REGULAR MEETING OF
THE HARTSVILLE/TROUSDALE COUNTY COMMISSION

Dwight Jewell, Chair
Bill Fergusson, Pro Temp
Beverly Atwood
Mary Ann Baker
Ken Buckmaster

Shane Burton
Gary Claridy
Rick Davis
Jerry Ford
T. Bubba Gregory

Landon Gulley
Richard Harsh
Richard Johnson
Rachel Jones
David Nollner

Lesley Overman
Amber Russell
Lonnie Taylor
Gary Walsh
Steve Whittaker

Ethan Boles, TCHS

MONDAY, MAY 23, 2022 | 7:00 P.M. | TC COURTHOUSE

Work Session Monday, May 16, 2022 | 7:00PM | TC Courthouse

AGENDA

- 1. Open Court**
- 2. Invocation** – Richard Harsh
- 3. Pledge to the American Flag** – David Nollner
- 4. Roll Call** – Rita Crowder, County Clerk / *Electronic Check in*
- 5. Approval of Minutes**
The minutes of the April 25, 2022 Commission meeting have been distributed.
- 6. Announcements**
- 7. Amendments to the Agenda / Approval of Agenda**
- 8. Citizens' Response to Agenda Items**
If you wish to speak to the Commission on a matter in this month's agenda, please sign in at this time.
- 9. Director of Schools** – Dr. Clint Satterfield
- 10. County Mayor Report** – Stephen Chambers
- 11. Committee Reports**
 - A. Budget & Finance – May 2, 3, 5, 10, 16
 - B. Parks & Recreation – April 28, May 16
 - C. Law Enforcement – May 17
 - D. Economic Development – May 17
 - E. Veteran Services – May 19
 - F. Urban Services Council – May 23
 - G. Other Reports
- 12. Active Business**
 - A. **Appointments**
 - B. **Resolutions**
 - 1) **Resolution 2022-12-756** 2022 County Road List
 - 2) **Resolution 2022-13-757** 2023 Litter Grant

C. **Ordinances**

FIRST READING

- 1) **Ordinance 238-2022-08** Rezoning R2 to R3 (W Main)
- 2) **Ordinance 239-2022-09** Rezoning R2/I1 to R3 (Halltown Road)
- 3) **Ordinance 240-2022-10** Rezoning A1/R1 to R1 (Thoroughbred)
- 4) **Ordinance 241-2022-11** Rezoning C2 to R3 (McMurry)
- 5) **Ordinance 242-2022-12** Rezoning R2 to R3 (Morrison St)
- 6) **Ordinance 243-2022-13** Zoning Amendment – Mining Activities

PUBLIC HEARING & SECOND READING

- 7) **Ordinance 237-2022-07 Rezoning** A1 to R1 (Hwy 25/Old Hwy 25)

D. **BUDGET ORDINANCES FOR FY 2023**

- 1) **Ordinance 244-2022-14** FY23 General Services Appropriations
- 2) **Ordinance 245-2022-15** FY23 General Services Tax Levy
- 3) **Ordinance 246-2022-16** FY23 Urban Services Appropriations
- 4) **Ordinance 247-2022-17** FY23 Urban Services Tax Levy

E. **Budget Amendments**

101 – COUNTY GENERAL

2022-101-40R	Courthouse: HvAC	\$	803,957
2022-101-41FB	Clean Up Entries		9,198

111 – URBAN SERVICES

2022-111-05	Clean Up Entries	\$	360
-------------	------------------	----	-----

F. **American Rescue Plan Funds Spending Approval**

G. **Notaries**

- *County Clerk will present names at Commission meeting.*
Notary applications are due by noon on the 4th Monday of each month.

12. Other Business

12. Public Comment

13. Adjourn

MINUTES

APRIL 25, 2022 - HARTSVILLE/TROUSDALE COUNTY COMMISSION MEETING

BE IT REMEMBERED That the Hartsville/Trousdale County Commission met pursuant to adjournment with the Honorable Bill Fergusson, Commission Chairman Pro-Tempore, presiding and the following commissioners present to wit: Beverly Atwood, Mary Ann Baker, Ken Buckmaster, Shane Burton, Gary Claridy, Rick Davis, Jerry Ford, Bubba Gregory, Landon Gulley, Richard Harsh, Richard Johnson, David Nollner, Lesley Overman, Amber Russell, Lonnie Taylor, Gary Walsh, Steve Whittaker, and Ethan Boles.

1. **Open Court** - Sheriff Ray Russell
2. **Invocation** - Rick Davis
3. **Pledge to the American Flag** - Shane Burton
4. **Roll Call** - Rita Crowder, County Clerk / Electronic Check in
18 PRESENT, 2 ABSENT, 1 STUDENT REP.

5. **Approval of Minutes**

Motion this court approve the minutes as presented.

Motion by Gary Walsh, Second by Jerry Ford

MOTION CARRIED

6. **Announcements**

- Chairman Jewell is absent due to a sprained ankle. Hoping he's better soon.
- Mr. Nate Ellis, resident of the Cato Community, announced that the Home School Association Of Trousdale County will hold a meet and greet for all Mayoral and Commission Candidates. This will provide each candidate a chance to introduce themselves and explain why they are running for these positions. This will be held at Grace Baptist Church on June 16th @ 6:00 pm.
- The Chamber of Commerce will also host a meet and greet on June 21st @ 7:00 pm at the courthouse.

7. **Amendments to the Agenda / Approval of Agenda**

Budget Amendments and a Certificate of Compliance have already been added to the corrected agenda that you have before you.

Motion this court approve this agenda as presented.

Motion by Richard Harsh, Second by Steve Whittaker

MOTION CARRIED

8. **Citizens' Response to Agenda Items**

Debbie Morton and Bryan King signed in to speak to the Preliminary Approval Committee appointments. Clinton Cannon and Randy Chumley signed in but did not speak to any issues.

9. **Director of Schools** - Dr. Clint Satterfield

Postponed till next month's commission meeting.

10. **County Mayor Report** - Stephen Chambers

- **TDOT Multi-modal Grant** will soon be coming up again.
- **Family and Children's Services**, a non-profit out of Nashville has contacted the Mayor. They have received grant money and are looking to expand their services to Trousdale to assist uninsured residents through its Health Assist and Healthcare Programs. Mayor Chambers has been working them to get in contact with different organizations. Hopefully, they will be working with the Dept. of Health soon.
- **WWII Camp Forrest POW Exhibit** from Tullahoma will be on display in the Trousdale County Archives Building. This will be on display from May 2nd thru May 28th. Mayor Chambers encourages everyone to go and view the incredible artwork that was created by the POWs. This will not be available on Sundays.

11. **Committee Reports**

- A. **Steering Committee** - April 5 - They discussed the county owned property located beside the Fire Dept. They decided to retain this property in case we need to expand the ambulance Service or the Fire Dept. Raising the Impact Fee to slow down growth in the county was discussed. Discussed pay increase for the commissioners since the Mayor's salary will increase this year. Discussed a new wheel tax. They decided that they would need a specific purpose to tie it to before one is voted on. They also discussed the maintenance on the park and what the timeline might be on that.
- B. **Budget & Finance** - April 18 - Met and reviewed the County Trustee's Report/Financial Summary. They reviewed the Debt Schedule showing our balance owed as of June 30, 2022 will be \$5,238,534. This total does not include Schools or Water Dept. Reviewed and recommended approval of Budget Amendments. There was also the mention of three EMS employees that weren't included in the pay increase voted on previously. There will be a Budget Amendment to approve this increase for those three on the April 25th County Court Agenda.
- C. **Veteran Services** - April 21 - The committee met and discussed MOU with Sumner County two times per month. They discussed the job description for a Veterans' Service Officer and what the salary would be. They would like to hire our own officer to work 20 hours per week. The next meeting is scheduled for May 19th @ 6:00 pm at the courthouse.
- D. **Purchasing Oversight (quarterly)** - Reviewed all purchases of \$5,000 and above for the 3rd quarter. There was nothing out of the ordinary.
- E. **Parks & Recreations** - Meeting is scheduled for April 28th.

12. **Active Business**

A. Appointments

1) **Animal Shelter Board**

- **Debbie Jenkins**, reappointment 2yr term
- **Ginny Gregory**, reappointment 2yr term
- **Linda Sue Johnson**, reappointment 2yr term
- **Mark Presley**, reappointment 2yr term
- **Teresa Turner**, reappointment 2yr term

Motion this court approve these appointments.

Motion by Bubba Gregory, Second by Mary Ann Baker

ELECTRONIC VOTE - 18 YES, 0 NO, 2 ABSENT

MOTION CARRIED

2) **Industrial Development Board**

- **Tracy Belcher**, term ending Nov. 30, 2023 assuming seat vacated by Robert Thurman of First National Bank

Motion this court approve this appointment.

Motion by Richard Harsh, Second by Jerry Ford

ELECTRONIC VOTE - 18 YES, 0 NO, 2 ABSENT

MOTION CARRIED PRELIMINARY

3) **Approval Committee**

- Mayor by position
- IDB Chairman by position
- Robert Thurman, Citizen at Large

Debbie Morton and Bryan King signed in to speak to the Citizen at Large appt. They were initially given three minutes each, Mrs. Morton needed more time. They both were allowed four minutes. Mrs. Morton felt that appointing Mr. Robert Thurman would be a conflict of interest being as he was previously an active member of the Industrial Development Board. Mr. Thurman had already made his resignation known to the IDB, citing the need for more time with family. Mr. Bryan King stated that the Commission

Chairman oversaw appointing this position and that he fully agreed with his choice of Mr. Thurman. With his knowledge of business and many years of experience in banking, he would be a huge asset to this committee. We would be fortunate to have him. Motion was made to approve these committee appointments.

Motion by Richard Harsh, Second by Gary Claridy

ELECTRONIC VOTE - 14 YES, 2 NO, 2 ABSTAINED, 2 ABSENT MOTION CARRIED

B. Resolutions

- 1) **Resolution 2022-10-754** Senior Center Vehicle Management Policy

Motion this court approve this Resolution.

Motion by Bubba Gregory, Second by Jerry Ford

ELECTRONIC VOTE - 17 YES, 1 NO, 2 ABSENT

MOTION CARRIED

- 2) **Resolution 2022-11-755** ECD Road Names

Motion this court approve this Resolution.

Motion by Beverly Atwood, Second by Landon Gulley

ELECTRONIC VOTE - 18 YES, 0 NO, 2 ABSENT

MOTION CARRIED

C. Ordinances

FIRST READING

- 1) **Ordinance 237-2022-07** Rezoning A1 to R1 Hwy 25/Old Hwy 25

Motion this court approve this Ordinance - 1st Reading

Motion by Mary Ann Baker, Second by Richard Harsh

ELECTRONIC VOTE - 18 YES, 0 NO, 2 ABSENT

MOTION CARRIED

PUBLIC HEARING & SECOND READING

- 2) **Ordinance 236-2022-06** Rezoning A1 to R1 Templow

Motion this court close this Public Hearing.

Motion by Landon Gulley, Second by Beverly Atwood

MOTION CARRIED

Ordinance 236-2022-06 Rezoning A1 to R1 Templow

Motion this court approve this Ordinance - 2nd Reading

Motion by Bubba Gregory, Second by Beverly Atwood

ELECTRONIC VOTE - 18 YES, 0 NO, 2 ABSENT

MOTION CARRIED

D. Budget Amendments

101 - COUNTY GENERAL

2022-101-36	Insurance Recovery	\$	6,178
2022-101-37	Workhouse Recycling		1,012
2022-101-38G	Elections Grant		25,000
2022-101-39	Homeland Security Grant 201		93,050

Motion this court approve all of these Budget Amendments at the same time.

Motion by Richard Harsh, Second by Beverly Atwood

ELECTRONIC VOTE - 18 YES, 0 NO, 2 ABSENT

MOTION CARRIED

118 - AMBULANCE

022-118-03	EMS Staff Increase	\$	1,970
------------	--------------------	----	-------

Motion by Jerry Ford, Second by Beverly Atwood

ELECTRONIC VOTE - 18 YES, 0 NO, 2 ABSENT

MOTION CARRIED

131 - Highway

2022-131-02 State Aid Projects \$ 32,000

Motion this court approve this Budget Amendment.
Motion by Richard Harsh, Second by Bubba Gregory

ELECTRONIC VOTE - 18 YES, 0 NO, 2 ABSENT **MOTION CARRIED**

E. **American Rescue Plan Funds Spending Approval**

ARPA 128-03 Parks & Recreation \$ 25,000

Motion by Steve Whittaker to approve this allocation, Second by Lonnie Taylor

ELECTRONIC VOTE - 17 YES, 1 NO, 2 ABSENT **MOTION CARRIED**

F. Notaries

Leonard Day - self-employed

Brooklyn Cato - Wilson Bank & Trust

Motion this court approve these Notary applicants.

Motion by Beverly Atwood, Second by Landon Gulley

ELECTRONIC VOTE - 18 YES, 0 NO, 2 ABSENT **MOTION CARRIED**

13. **Other Business**

A. **Certificate of Compliance** - Hartsville Liquors

B. **Resignation of School Board Member**

Motion this court approve this Cert. of Compliance and accept Mr. Sullivan's Letter of Resignation to become effective 05/20/2022.

Motion by Jerry Ford, Second by Bubba Gregory

MOTION CARRIED

14. **Public Comment** - None presented.

15. **Adjourn**

Motion this court adjourn.

Motion by Gary Walsh, Second by Mary Ann Baker

MOTION CARRIED

Meeting details

Date	Start	End	Recording	Room name
04/25/2022	7:00 PM	8:05 PM	YES	unicos_cu

COMMISSION MEMBERS

Beverly	Atwood	District 10
Mary Ann	Baker	District 10
Ken	Buckmaster	District 1
Shane	Burton	District 2
Gary	Claridy	District 7
Rick	Davis	District 5
Bill	Fergusson	District 8
Jerry	Ford	District 3
T Bubba	Gregory	District 4
Landon	Gulley	District 2
Richard	Harsh	District 6
Dwight	Jewell	District 7
Richard	Johnson	District 9
Rachel	Jones	District 9
David	Nollner	District 1
Lesley	Overman	District 5
Amber	Russell	District 6
Lonnie	Taylor	District 4
Gary	Walsh	District 3
Steve	Whittaker	District 8
Ethan	Boles	<i>Student Representative</i>

Overall votings summary

Voting question	Votes	Start
ROLL CALL	19/21	7:00 PM
Approve Animal Board Appointments	19/21	7:26 PM
Approve IDB Appointment of Tracy Belcher	19/21	7:27 PM
Approve Preliminary Approval Committee Appointments (PILOT program)	19/21	7:43 PM
Approve RES 2022-10-754 Senior Center Vehicle Maintenance Policy	19/21	7:45 PM
Approve RES 2022-11-755 ECD Road Names	19/21	7:47 PM
Approve 1st Rdg ORD 237-2022-07 Rezoning A1 to R1 Hwy 25/Old Hwy 25	19/21	7:48 PM
Approve 2nd Rdg ORD 236-2022-06 Rezoning A1 to R1 Temprow Road	19/21	7:50 PM
Approve all 101 Budget Amendments (36, 27, 38G, 39G)	19/21	7:53 PM
Approve BA 118-03 EMS Increase	19/21	7:54 PM
Approve BA 131-02 State Aid Project	19/21	7:55 PM
Approve ARPA 128-03 Parks & Recreation	19/21	7:55 PM
Approve public notary applications	19/21	7:57 PM

Electronic Voting




















Voting question	Start	End	Results
ROLL CALL	7:00 PM	7:00 PM	PRESENT 18 ABSENT 2 STUDENT REP 1

Name	Vote
Beverly Atwood	Yes ●
Mary Ann Baker	Yes ●
Ken Buckmaster	Yes ●
Shane Burton	Yes ●
Gary Claridy	Yes ●
Rick Davis	Yes ●
Bill Fergusson	Yes ●
Jerry Ford	Yes ●
T Bubba Gregory	Yes ●
Landon Gulley	Yes ●
Richard Harsh	Yes ●
Dwight Jewell	No ●
Richard Johnson	Yes ●
Rachel Jones	No ●
David Nollner	Yes ●
Lesley Overman	Yes ●
Amber Russell	Yes ●
Lonnie Taylor	Yes ●
Gary Walsh	Yes ●
Steve Whittaker	Yes ●
Ethan Boles <i>Student Representative</i>	Yes ●

	Start	End	Results	
Voting question			Yes	19
Approve Animal Board Appointments	7:26 PM	7:26 PM	Abstain	0
			No	0

Name		Vote
Beverly	Atwood	Yes <input checked="" type="radio"/>
Mary Ann	Baker	Yes <input checked="" type="radio"/>
Ken	Buckmaster	Yes <input checked="" type="radio"/>
Shane	Burton	Yes <input checked="" type="radio"/>
Gary	Claridy	Yes <input checked="" type="radio"/>
Rick	Davis	Yes <input checked="" type="radio"/>
Bill	Fergusson	Yes <input checked="" type="radio"/>
Jerry	Ford	Yes <input checked="" type="radio"/>
T Bubba	Gregory	Yes <input checked="" type="radio"/>
Landon	Gulley	Yes <input checked="" type="radio"/>
Richard	Harsh	Yes <input checked="" type="radio"/>
Dwight	Jewell	Absent
Richard	Johnson	Yes <input checked="" type="radio"/>
Rachel	Jones	Absent
David	Nollner	Yes <input checked="" type="radio"/>
Lesley	Overman	Yes <input checked="" type="radio"/>
Amber	Russell	Yes <input checked="" type="radio"/>
Lonnie	Taylor	Yes <input checked="" type="radio"/>
Gary	Walsh	Yes <input checked="" type="radio"/>
Steve	Whittaker	Yes <input checked="" type="radio"/>
Ethan	Boles <i>Student Representative</i>	Yes <input checked="" type="radio"/>

	Start	End	Results	
Voting question			Yes	19
Approve IDB Appointment of Tracy Belcher	7:27 PM	7:27 PM	Abstain	0
			No	0

Name	Vote
Beverly Atwood	Yes 
Mary Ann Baker	Yes 
Ken Buckmaster	Yes 
Shane Burton	Yes 
Gary Claridy	Yes 
Rick Davis	Yes 
Bill Fergusson	Yes 
Jerry Ford	Yes 
T Bubba Gregory	Yes 
Landon Gulley	Yes 
Richard Harsh	Yes 
Dwight Jewell	Absent
Richard Johnson	Yes 
Rachel Jones	Absent
David Nollner	Yes 
Lesley Overman	Yes 
Amber Russell	Yes 
Lonnie Taylor	Yes 
Gary Walsh	Yes 
Steve Whittaker	Yes 
Ethan Boles <i>Student Representative</i>	Yes 




















	Start	End	Results
Voting question			Yes 15
Approve Preliminary Approval Committee Appointments (PILOT program)	7:43 PM	7:43 PM	Abstain 2
			No 2

Name	Vote
Beverly Atwood	Yes ●
Mary Ann Baker	Yes ●
Ken Buckmaster	No ●
Shane Burton	Yes ●
Gary Claridy	Yes ●
Rick Davis	Yes ●
Bill Fergusson	Yes ●
Jerry Ford	Yes ●
T Bubba Gregory	Yes ●
Landon Gulley	Yes ●
Richard Harsh	Yes ●
Dwight Jewell	Absent
Richard Johnson	Abstain ●
Rachel Jones	Absent
David Nollner	No ●
Lesley Overman	Yes ●
Amber Russell	Yes ●
Lonnie Taylor	Yes ●
Gary Walsh	Abstain ●
Steve Whittaker	Yes ●
Ethan Boles <i>Student Representative</i>	Yes ●

	Start	End	Results
Voting question			Yes 18
Approve RES 2022-10-754 Senior Center Vehicle Maintenance Policy	7:45 PM	7:45 PM	Abstain 0
			No 1

Name	Vote
Beverly Atwood	Yes ●
Mary Ann Baker	Yes ●
Ken Buckmaster	Yes ●
Shane Burton	No ●
Gary Claridy	Yes ●
Rick Davis	Yes ●
Bill Fergusson	Yes ●
Jerry Ford	Yes ●
T Bubba Gregory	Yes ●
Landon Gulley	Yes ●
Richard Harsh	Yes ●
Dwight Jewell	Absent
Richard Johnson	Yes ●
Rachel Jones	Absent
David Nollner	Yes ●
Lesley Overman	Yes ●
Amber Russell	Yes ●
Lonnie Taylor	Yes ●
Gary Walsh	Yes ●
Steve Whittaker	Yes ●
Ethan Boles <i>Student Representative</i>	Yes ●




















	Start	End	Results	
Voting question			Yes	19
Approve RES 2022-11-755 ECD Road Names	7:47 PM	7:47 PM	Abstain	0
			No	0

Name	Vote
Beverly Atwood	Yes 
Mary Ann Baker	Yes 
Ken Buckmaster	Yes 
Shane Burton	Yes 
Gary Claridy	Yes 
Rick Davis	Yes 
Bill Fergusson	Yes 
Jerry Ford	Yes 
T Bubba Gregory	Yes 
Landon Gulley	Yes 
Richard Harsh	Yes 
Dwight Jewell	Absent
Richard Johnson	Yes 
Rachel Jones	Absent
David Nollner	Yes 
Lesley Overman	Yes 
Amber Russell	Yes 
Lonnie Taylor	Yes 
Gary Walsh	Yes 
Steve Whittaker	Yes 
Ethan Boles <i>Student Representative</i>	Yes 

	Start	End	Results
Voting question			Yes 19
Approve 1st Rdg ORD 237-2022-07 Rezoning A1 to R1 Hwy 25/Old Hwy 25	7:48 PM	7:48 PM	Abstain 0
			No 0

Name	Vote
Beverly Atwood	Yes <input checked="" type="radio"/>
Mary Ann Baker	Yes <input checked="" type="radio"/>
Ken Buckmaster	Yes <input checked="" type="radio"/>
Shane Burton	Yes <input checked="" type="radio"/>
Gary Claridy	Yes <input checked="" type="radio"/>
Rick Davis	Yes <input checked="" type="radio"/>
Bill Fergusson	Yes <input checked="" type="radio"/>
Jerry Ford	Yes <input checked="" type="radio"/>
T Bubba Gregory	Yes <input checked="" type="radio"/>
Landon Gulley	Yes <input checked="" type="radio"/>
Richard Harsh	Yes <input checked="" type="radio"/>
Dwight Jewell	Absent
Richard Johnson	Yes <input checked="" type="radio"/>
Rachel Jones	Absent
David Nollner	Yes <input checked="" type="radio"/>
Lesley Overman	Yes <input checked="" type="radio"/>
Amber Russell	Yes <input checked="" type="radio"/>
Lonnie Taylor	Yes <input checked="" type="radio"/>
Gary Walsh	Yes <input checked="" type="radio"/>
Steve Whittaker	Yes <input checked="" type="radio"/>
Ethan Boles <i>Student Representative</i>	Yes <input checked="" type="radio"/>

	Start	End	Results
Voting question			Yes 19
Approve 2nd Rdg ORD 236-2022-06 Rezoning A1 to R1 Templow Road	7:50 PM	7:50 PM	Abstain 0
			No 0

Name	Vote
Beverly Atwood	Yes 
Mary Ann Baker	Yes 
Ken Buckmaster	Yes 
Shane Burton	Yes 
Gary Claridy	Yes 
Rick Davis	Yes 
Bill Fergusson	Yes 
Jerry Ford	Yes 
T Bubba Gregory	Yes 
Landon Gulley	Yes 
Richard Harsh	Yes 
Dwight Jewell	Absent
Richard Johnson	Yes 
Rachel Jones	Absent
David Nollner	Yes 
Lesley Overman	Yes 
Amber Russell	Yes 
Lonnie Taylor	Yes 
Gary Walsh	Yes 
Steve Whittaker	Yes 
Ethan Boles <i>Student Representative</i>	Yes 

	Start	End	Results
Voting question			Yes 19
Approve all 101 Budget Amendments (36, 27, 38G, 39G)	7:53 PM	7:53 PM	Abstain 0
			No 0

Name	Vote
Beverly Atwood	Yes <input checked="" type="radio"/>
Mary Ann Baker	Yes <input checked="" type="radio"/>
Ken Buckmaster	Yes <input checked="" type="radio"/>
Shane Burton	Yes <input checked="" type="radio"/>
Gary Claridy	Yes <input checked="" type="radio"/>
Rick Davis	Yes <input checked="" type="radio"/>
Bill Fergusson	Yes <input checked="" type="radio"/>
Jerry Ford	Yes <input checked="" type="radio"/>
T Bubba Gregory	Yes <input checked="" type="radio"/>
Landon Gulley	Yes <input checked="" type="radio"/>
Richard Harsh	Yes <input checked="" type="radio"/>
Dwight Jewell	Absent
Richard Johnson	Yes <input checked="" type="radio"/>
Rachel Jones	Absent
David Nollner	Yes <input checked="" type="radio"/>
Lesley Overman	Yes <input checked="" type="radio"/>
Amber Russell	Yes <input checked="" type="radio"/>
Lonnie Taylor	Yes <input checked="" type="radio"/>
Gary Walsh	Yes <input checked="" type="radio"/>
Steve Whittaker	Yes <input checked="" type="radio"/>
Ethan Boles <i>Student Representative</i>	Yes <input checked="" type="radio"/>

	Start	End	Results
Voting question			Yes 19
Approve BA 131-02 State Aid Project	7:55 PM	7:55 PM	Abstain 0
			No 0

Name	Vote
Beverly Atwood	Yes <input checked="" type="radio"/>
Mary Ann Baker	Yes <input checked="" type="radio"/>
Ken Buckmaster	Yes <input checked="" type="radio"/>
Shane Burton	Yes <input checked="" type="radio"/>
Gary Claridy	Yes <input checked="" type="radio"/>
Rick Davis	Yes <input checked="" type="radio"/>
Bill Fergusson	Yes <input checked="" type="radio"/>
Jerry Ford	Yes <input checked="" type="radio"/>
T Bubba Gregory	Yes <input checked="" type="radio"/>
Landon Gulley	Yes <input checked="" type="radio"/>
Richard Harsh	Yes <input checked="" type="radio"/>
Dwight Jewell	Absent
Richard Johnson	Yes <input checked="" type="radio"/>
Rachel Jones	Absent
David Nollner	Yes <input checked="" type="radio"/>
Lesley Overman	Yes <input checked="" type="radio"/>
Amber Russell	Yes <input checked="" type="radio"/>
Lonnie Taylor	Yes <input checked="" type="radio"/>
Gary Walsh	Yes <input checked="" type="radio"/>
Steve Whittaker	Yes <input checked="" type="radio"/>
Ethan Boles <i>Student Representative</i>	Yes <input checked="" type="radio"/>

	Start	End	Results
Voting question			Yes 19
Approve ARPA 128-03 Parks & Recreation	7:55 PM	7:55 PM	Abstain 0
			No 0

Name	Vote
Beverly Atwood	Yes <input checked="" type="radio"/>
Mary Ann Baker	Yes <input checked="" type="radio"/>
Ken Buckmaster	Yes <input checked="" type="radio"/>
Shane Burton	Yes <input checked="" type="radio"/>
Gary Claridy	Yes <input checked="" type="radio"/>
Rick Davis	Yes <input checked="" type="radio"/>
Bill Fergusson	Yes <input checked="" type="radio"/>
Jerry Ford	Yes <input checked="" type="radio"/>
T Bubba Gregory	Yes <input checked="" type="radio"/>
Landon Gulley	Yes <input checked="" type="radio"/>
Richard Harsh	Yes <input checked="" type="radio"/>
Dwight Jewell	Absent
Richard Johnson	Yes <input checked="" type="radio"/>
Rachel Jones	Absent
David Nollner	Yes <input checked="" type="radio"/>
Lesley Overman	Yes <input checked="" type="radio"/>
Amber Russell	Yes <input checked="" type="radio"/>
Lonnie Taylor	Yes <input checked="" type="radio"/>
Gary Walsh	Yes <input checked="" type="radio"/>
Steve Whittaker	Yes <input checked="" type="radio"/>
Ethan Boles <i>Student Representative</i>	Yes <input checked="" type="radio"/>

	Start	End	Results	
Voting question			Yes	19
Approve public notary applications	7:57 PM	7:57 PM	Abstain	0
			No	0

Name		Vote
Beverly	Atwood	Yes <input checked="" type="radio"/>
Mary Ann	Baker	Yes <input checked="" type="radio"/>
Ken	Buckmaster	Yes <input checked="" type="radio"/>
Shane	Burton	Yes <input checked="" type="radio"/>
Gary	Claridy	Yes <input checked="" type="radio"/>
Rick	Davis	Yes <input checked="" type="radio"/>
Bill	Fergusson	Yes <input checked="" type="radio"/>
Jerry	Ford	Yes <input checked="" type="radio"/>
T Bubba	Gregory	Yes <input checked="" type="radio"/>
Landon	Gulley	Yes <input checked="" type="radio"/>
Richard	Harsh	Yes <input checked="" type="radio"/>
Dwight	Jewell	Absent
Richard	Johnson	Yes <input checked="" type="radio"/>
Rachel	Jones	Absent
David	Nollner	Yes <input checked="" type="radio"/>
Lesley	Overman	Yes <input checked="" type="radio"/>
Amber	Russell	Yes <input checked="" type="radio"/>
Lonnie	Taylor	Yes <input checked="" type="radio"/>
Gary	Walsh	Yes <input checked="" type="radio"/>
Steve	Whittaker	Yes <input checked="" type="radio"/>
Ethan	Boles <i>Student Representative</i>	Yes <input checked="" type="radio"/>

RESOLUTIONS

HARTSVILLE/TROUSDALE COUNTY GOVERNMENT

RESOLUTION #2022-12-756

**A RESOLUTION REVISING AND APPROVING THE
HARTSVILLE/TROUSDALE COUNTY ROAD LIST**

WHEREAS, it is the responsibility of the Hartsville/Trousdale County Commission to maintain a correct and up-to-date list of County roads in Hartsville/Trousdale County maintained by the Highway Department; and

WHEREAS, revisions and corrections have been made during 2021; and

WHEREAS, the attached Hartsville/Trousdale County Road List has been revised;

NOW, THEREFORE BE IT RESOLVED, by the Hartsville/Trousdale County Commission meeting in regular session that the Hartsville/Trousdale County Road List be accepted in accordance with the attached list.

AND BE IT FURTHER RESOLVED that a complete 2022 Hartsville/Trousdale County Road List is on file in the County Clerk's Office.

Motion to approve: _____

Electronic Vote

Second motion: _____

YES _____ NO _____ ABSENT _____

APPROVED:

ATTEST:

Dwight Jewell
Commission Chair

Rita Crowder
County Clerk

Trousdale County Road Report

Road	Beginning/Ending	Length (MI)	StateAid	ROW	Roadbed	Surf Type	Surf Width	Class
Aaron Harper Ln	Snake Hollow Road 0.142 Miles West of Snake Hollow Road <i>Addl. Info.</i> Went from Gravel to Asphalt in May 2019	0.14	N	26	16	ASP	12	2
Acorn Trail	Hickory Ridge Lane .06 miles East of Hickory Ridge Lane	0.06	N	50	22	ASP	22	1
Albert Holder Loop	State ROW of Highway 25 East <i>Addl. Info.</i> PAVED 09/14/06	0.38	N	24	15	ASP	13	3
Allen Ln	Cedar Bluff Road 0.489 Miles West of Cedar Bluff Road	0.49	N	34	20	ASP	18	1
Andrews Ave	East Main Street Rogers Street <i>Addl. Info.</i> Resurfaced with hot mix and striping from East Main St. to White Oak St. using State Aid Funds Oct 2003. Milled, resurfaced with E mix 2005 hwy 2 5 t	0.69	Y	26	24	ASP	22	1
Armstrong Rd	State ROW of Highway 231 South Sumner County Line	1.11	N	34	20	ASP	18	1
Averitts Ferry Ln	Beasleys Bend Road 0..22 Miles East of Beasleys Bend Road	0.22	N	24	15	ASP	13	3
Badgett Ln	Old Highway 25 0.598 Miles South of Old Hwy 25 . at Cul-De-Sac	0.60	N	50	26	ASP	18	1
Bass Rd	State ROW of Highway 231 North Templow Road	2.01	N	30	20	ASP	18	1
Beasley Ln	Old Highway 25 0.296 Miles North of Old Highway 25 <i>Addl. Info.</i> REMOVED FROM COUNTY ROAD LIST MARCH 26, 2018		N			GRV		
Beasleys Bend Rd	Wilson County Line 2.049 Miles North of Wilson County Line <i>Addl. Info.</i> PAVED 07/12/06	2.05	N	30	19	ASP	17	2
Beech Grove School Loop	Middle Fork Road Highway 10 North <i>Addl. Info.</i> NOT A COUNTY ROAD. REMOVED FROM ROAD LIST JULY 24, 2006.		N			CMX		
Belcher Ln	Puryears Bend Road 2.279 Miles South of Puryears Bend Road	2.28	N	30	22	ASP	18	1
Bellwood Rd	State ROW of Highway 141S/River 0.060 Miles Northeast of Highway 141S/River Rd	0.06	N	60	32	ASP	24	1
Bennett Ln	Puryeas Bend Road. 0.34 Miles West of Puryears Bend Road <i>Addl. Info.</i> REMOVED FROM COUNTY ROAD LIST MARCH 26, 2018.		N			GRV	12	

Road	Beginning/Ending	Length (MI)	StateAid	ROW	Roadbed	Surf Type	Surf Width	Class
Blackwell Ln	Dog Branch Road 0.196 Miles East of Dog Branch Road <i>Addl. Info.</i> Went from a gravel road to Asphalt in November 2019.	0.20	N	26	16	ASP	14	2
Boat Dock Ln	Boat Dock Road Cul-De-Sac At Old Hickory Lake <i>Addl. Info.</i> PAVED SEPT. 2006	1.24	N	40	23	ASP	19	1
Boat Dock Rd	Puryears Bend Road Old Highway 25 West	1.25	Y	50	26	ASP	22	1
Breeze Inn Rd	State ROW of Highway 231 South State ROW of Highway 231 South	0.34	N	30	20	ASP	18	1
Bridle Path Ln	State ROW of Highway 141 North 0.678 Miles East of Hwy 141N AT Cul.-De-Sac	0.68	N	50	24	ASP	22	1
Broadway	McMurry Blvd. East Main Street <i>Addl. Info.</i> THIS IS A PART OF S. R. 141 AND IS MAINTAINED BY THE TENNESSEE D. O. T.		N			ASP		
Brown Rd	Armstrong Road State ROW of Highway 231 South	0.36	N	50	26	ASP	18	1
Browning Branch Rd	Highway 231 North Highway 141 North <i>Addl. Info.</i> THIS IS S. R. 260 AND IS MAINTAINED BY TENNESSEE D. O. T.		N			ASP		
Brummitt Rd	Old Highway 25 Loop 0.70 Miles South of Old Highway 25 Loop 0.70 Miles South OF Old Hwy 25 Loop Rankin Road	0.70 0.66	N N	50 28	24 17	ASP ASP	18 13	1 2
Buckingham Ln	Beasleys Bend Road 0.49 Miles West of Beasleys Bend Road	0.49	N	30	15	ASP	13	3
Burley Dr	White Oak Street Dixie Street <i>Addl. Info.</i> RESURFACED OCTOBER 2007 WITH CW MIX	0.09	N	34	26	ASP	22	1
Burnley Rd	Puryears Bend Road 1.48 Miles Northwest of Puryears Boat Dock Lane <i>Addl. Info.</i> PAVED SEPT 2006	1.48 0.37	N N	30 50	20 26	ASP ASP	18 22	1 1
Byars Ln	Oldham Road At Cul-De-Sac <i>Addl. Info.</i> Resurfaced with hot mix 2004. Striped 2005.	0.15	N	50	28	ASP	22	1
Byrd Ln	Canoe Branch Road 0.35 Miles North of Canoe Branch Road	0.35	N	26	15	ASP	13	3
Campbell Ln	Scanty Branch Road 0.363 Miles South of Scanty Branch Road	0.36	N	22	16	GRV	14	2

Road	Beginning/Ending	Length (MI)	StateAid	ROW	Roadbed	Surf Type	Surf Width	Class
Campsite Rd	Canoe Branch Road 0.65 Miles South of Canoe Branch Road <i>Addl. Info.</i> Resurfaced with hot mix 2005.	0.65	N	30	20	ASP	18	1
Canoe Branch Rd	State ROW Highway 231 South Campsite Road	1.60	N	30	20	ASP	18	1
Canoe Branch Spur	0.86 Miles West of Highway 231 South Canoe Branch Road State ROW of Highway 231 South. 0.86 Miles West of Highway 231 South <i>Addl. Info.</i> RESURFACED WITH HOT MIX & STRIPED 2005.	0.47 0.86	N N	26 30	16 20	ASP ASP	14 18	2 1
Carey Rd	Oldham Road State ROW of Highway 25 West	1.33	N	40	22	ASP	18	1
Carr Branch Ln	Skillet Creek Road 1.10 Miles West of Skillet Creek Road <i>Addl. Info.</i> Resurfaced with CW mix in October 2019	1.10	N	28	17	ASP	15	2
Carr Ln	State ROW of Highway 231 South At Cul-De-Sac	0.66	N	22	15	ASP	13	3
Carr St	Rogers Street Hilltop Drive	0.17	N	26	20	ASP	18	1
Cato Ave	East Main Street College Street	0.13	N	24	20	ASP	18	1
Cedar Bluff Rd	State ROW of Highway 141 0.265 Miles East of Ward Hill Road Int. 0.265 L. M, East of Ward Hill Road Smith County Line <i>Addl. Info.</i> RESURFACED JULY 2006	2.82 1.95	Y Y	40 75	24 30	ASP ASP	20 26	1 1
Cedar Ridge Ln	Scruggs Lane 0.04 Miles West of Scruggs Lane	0.04	N	24	17	ASP	13	2
Celsor Rd	Middle Fork Road Macon County Line	1.32	N	32	20	ASP	18	1
Cemetery Ln	State ROW of Highway 141 South 0.76 Miles South of Highway 141 South <i>Addl. Info.</i> Resurfaced with hot mix and striping 2002.	0.76	N	32	21	ASP	19	1
Chambers Ln	Skillet Creek Road 0.14 Miles East of Skillet Creek Road <i>Addl. Info.</i> Went from a Gravel Road to Asphalt in October 2019	0.14	N	22	16	ASP	12	2
Chipman Rd	State ROW of Highway 231 North Sumner County Line	0.14	Y	30	20	ASP	18	1
Church Street	State ROW of Broadway (Highway State ROW of River Street (Highway 141) <i>Addl. Info.</i> RRESURFACED IN OCTOBER 2010 (NEW WATER LINES).	0.28	N	28	25	ASP	23	1
Circle Dr	Lock Six Road At Cul-De-Sac	0.42	N	30	20	ASP	18	1

Road	Beginning/Ending		Length (MI)	StateAid	ROW	Roadbed	Surf Type	Surf Width	Class
Claiborne Ln	Old Highway 25	0.37 Miles South of Old Hwy 25 At Cul-De-Sac	0.37	N	22	15	GRV	13	3
Clairborne St	Halltown Road	0.113 Miles West of Halltown Road	0.11	N	22	16	ASP	14	2
College St	Damascus Aenue	Andrews Avenue	0.26	N	30	24	ASP	20	1
		<i>Addl. Info.</i> RESURFACED OCTOBER 2009 WITH EMIX							
	State ROW of Broadway (Highway	Damascus Avenue	0.10	N	21	19	ASP	17	2
		<i>Addl. Info.</i> RESURFACED OCTOBER 2007 WITH CW MIX.							
Cornwell Hollow Ln	Dixon Creek Road	0.77 Miles Southeast of Dixon Creek Road	0.77	N	24	15	ASP	13	3
Court St	Main Street	Front Street	0.03	N	30	30	ASP	18	1
		<i>Addl. Info.</i> RESURFACED JUNE 2011 W/FEMA FUNDS DUE TO FLOOD OF MAY 2010							
	Greentop Street	Foxall Street	0.05	N	30	30	ASP	18	1
	Foxall Street	Main Street	0.20	N	43	43	ASP	26	1
	Church Street	Greentop Street	0.09	N	18	12	ASP	10	3
Crenshaw Rd	State ROW of Highway 25 West	State ROW of S. R. 260 (Browning Branch Road)	2.00	N	40	22	ASP	18	1
Crestview Court	East Main Street	0.18 miles South of East Main Street	0.18	N	50	28	ASP	26	1
		<i>Addl. Info.</i> Added to the County Road List 1/23/2012							
Crook Ln	State ROW of Highway 231 South	0.787 Miles East of Highway 231 South	0.79	N	26	15	ASP	13	3
		<i>Addl. Info.</i> RESURFACED OCTOBER 2007 WITH CW MIX.							
Dairy Farm Ln	Cemetery Lane	0.468 Miles East of Cemetery Lane	0.47	N	20	14	BST	12	3
Dalton Hollow Rd	Halltown Road	1.57 Miles Northwest of Halltown Road	1.57	N	40	22	ASP	18	1
		1.57 Miles Northwest of Halltown Road Harris Branch Road	0.71	N	34	15	ASP	13	3
Damascus Avenue	East Main Street	White Oak Street	0.27	N	36	23	ASP	21	1
		<i>Addl. Info.</i> Resurfaced with hot mix June, 2004.							
Darrell Lane	Lock Six Road	0.124 Miles East of Lock Six Road	0.12	N	30	22	ASP	18	1
Davenport Ln	Oldham Road	0.50 Miles East of Oldham Road	0.50	N	50	24	ASP	20	1
Davis Ln	State ROW of S. R. 260 (Browning	0.16 Miles North of S. R. 260	0.16	N	32	16	GRV	14	2

Road	Beginning/Ending		Length (MI)	StateAid	ROW	Roadbed	Surf Type	Surf Width	Class
Depot St	State ROW of Broadway (Highway	Dixie Street	0.05	N	30	21	ASP	19	1
	<i>Addl. Info.</i> RESURFACED OCTOBER 2007 WITH CW MIX.								
Dias Ln	Fort Blount Road	0.354 Miles North of Fort Blount Road	0.35	N	30	15	ASP	13	3
Dickens Ln	Smith County Line	0.401 Miles Northwest of Smith County Line	0.40	N	20	16	GRV	14	2
Dillard Ln	Stone Hollow Lane	0.34 Miles West of Stone Hollow Lane	0.34	N	40	22	ASP	18	2
	0.34 Miles West of Sone Hollow Lane	0.460 Miles West of Stone Hollow Lane	0.12	N	30	18	ASP	14	2
	<i>Addl. Info.</i> Went from Gravel Road to Asphalt Road in October 2019								
Dixie St	College Street	White Oak Street	0.17	N	30	22	ASP	20	1
	<i>Addl. Info.</i> RESURFACED OCTOBER 2007 WITH CW MIX.								
Dixon Creek Rd	Young Branch Road	Intersection of Scanty Branch Road	1.85	Y	50	22	ASP	18	1
	<i>Addl. Info.</i> RESURFACED MAY 2007								
	Intersection of Dog Branch and	Macon County Line	3.10	Y	36	26	ASP	18	1
Dog Branch Rd	Dixon Creek Road	Pumpkin Branch Road	2.12	Y	40	22	ASP	18	1
	<i>Addl. Info.</i> RESURFACED MAY 2007								
Dogwood Ave	White Oak Street	0.097 Miles South of White Oak Street	0.10	N	30	24	ASP	20	1
Donahoe Ln	Sleepy Hollow Lane	0.278 Miles South of Sleepy Hollow Lane	0.28	N	40	22	ASP	18	1
Doodles Nest Ln	State ROW of Highway 231 North	Sumner County Line	0.19	N	32	20	ASP	18	1
Dorothy Ln	Lock Six Road	0.216 Miles East of Loel Six Road	0.22	N	30	22	ASP	18	1
Dr Smith Ln	State ROW of Highway 141	0.580 Miles Southwest of Hwy 141S/River Road	0.60	N	28	15	ASP	13	3
	<i>Addl. Info.</i> RESURFACED JULY 2006								
Drivers Cir	State ROW of Highway 25 East	State ROW of Highway 25 East (McMurry Blvd.)	0.36	N	22	19	ASP	18	2
	<i>Addl. Info.</i> Resurfaced with hot mix and edgeline striping 2005.								
Duff Camp Ln	Duff Camp Road	0.15 Miles North of Duff Camp Road	0.15	N	20	15	ASP	13	3
Duff Camp Rd	State ROW of Highway 231 South	State ROW of Highway 231 South	0.34	N	24	15	ASP	13	3

Road	Beginning/Ending		Length (MI)	StateAid	ROW	Roadbed	Surf Type	Surf Width	Class
Duncan Ln	Starlite Road	0.19 Miles East of Starlite Road	0.19	N	40	22	ASP	18	1
Durham Hollow Ln	Dixon Creek Road	0.17 Miles East of Dixon Creek Road	0.17	N	40	26	ASP	22	1
	0.17 Miles East of Dixon Creek Road	1.12 Miles East of Dixon Creek Road	0.95	N	30	15	ASP	13	3
East Main St	Broadway	River Street		Y			ASP		
		<i>Addl. Info.</i> MAINTAINED BY TDOT							
	State ROW of River Street (Highway	State ROW of Highway 25 East (McMurry Blvd.)	1.11	Y	40	26	ASP	22	1
	<i>Addl. Info.</i> Resurfaced with hot mix and striping using State Aid funds October, 2003.								
Echols Rd	State ROW of Highway 231 North	Sumner County Line	0.13	N	30	20	ASP	18	1
Ed Seay Gregory Ln	State ROW of Highway 25 East	0.547 Miles North of Highway 25 East	0.55	N	40	22	ASP	18	1
Ellis Hollow Ln	Massey Hollow Lane	1.276 Miles North of Massey Hollow Lane	1.28	N	24	15	ASP	13	3
Elmer Dalton Rd	State ROW of Highway 141 North	Harris Branch Road	1.46	N	40	20	ASP	18	1
Evitts Ln	Dixon Creek Road	0.213 Miles East of Dixon Creek Road	0.21	N	28	15	GRV	13	3
Fort Blount Rd	State ROW of Highway 10 North	Dixon Creek Road	4.27	Y	40	25	ASP	21	1
Foxall St	Church Street	Jones Lane	0.10	N	30	18	ASP	18	2
	Greentop Street	Church Street	0.18	N	18	15	ASP	13	3
Friendship Hollow Ln	0.50 Miles West of Highway 141 North	0.72 Miles West of Highway 141 North	0.22	N	30	15	ASP	13	3
		<i>Addl. Info.</i> Went from Gravel Road to Asphalt Road in October 2019							
	0.152 Miles West of Hwy 141 North	0.50 Miles West of Highway 141 North	0.35	N	24	20	ASP	18	1
	State ROW of Highway 141 North	0.152 Miles West of Highway 141 North	0.15	N	50	25	ASP	21	1
Front St	State ROW of Broadway (Highway	West Main Street	0.22	N	36	22	ASP	18	1
		<i>Addl. Info.</i> Resurfaced with hot mix October,2003.							
	State ROW of Broadway (Highway	0.045 Miles East of Broadway	0.05	N	36	22	ASP	18	1
G Dias Ln	Golden Hollow Road	0.436 Miles South of Golden Hollow Road	0.44	N	26	17	ASP	13	2
Gammons Ln	Halltown Road	0.612 Miles West of Halltown Road	0.61	N	36	23	ASP	19	1

Road	Beginning/Ending	Length (MI)	StateAid	ROW	Roadbed	Surf Type	Surf Width	Class
Gene Lane	Darrell Lane 0.045 Miles South of Darrell Lane	0.05	N	30	22	ASP	18	1
Glasgow Branch Access Rd	Glasgow Branch Road Fort Blount Road	0.14	N	30	20	ASP	18	1
Glasgow Branch Rd	State ROW of Highway 25 East Fort Blount Road <i>Addl. Info.</i> Resurfaced with hot mix, and striping, September 2005.	1.71	N	34	22	ASP	18	1
Golden Hollow Rd	0.73 Miles East of Dixon Creek Road Dixon Creek Road Macon County Line 0.73 Miles East of Dixon Creek Road	0.39 0.73	N N	28 32	17 22	ASP ASP	13 18	2 1
Goldman Gregory Ln	Les Gregory Loop 0.456 Miles South of Les Gregory Loop <i>Addl. Info.</i> Changed from Ted Hadzian Ln by the County Commission on April 23, 2007.	0.46	N	42	22	ASP	18	1
Gravel Hill Rd	Hawkins Branch Road Macon County Line	3.20	N	30	22	ASP	18	1
Greentop St	River Street Morrison Street	0.32	N	20	17	ASP	15	2
Greenwood Hollow Ln	Old Highway 10 0.368 Miles East of Old Highway 10 <i>Addl. Info.</i> Resurfaced with hot mix September 2005.	0.37	N	22	15	ASP	13	3
Gregory St	West Main Street Hall Street	0.09	N	30	22	ASP	20	1
Griffs Hollow Ln	0.657 Miles West of Gravel Hill Road 1.367 Miles West of Gravel Hill Road <i>Addl. Info.</i> Went from Gravel to Asphalt in October 2020 Gravel Hill Road 0.657 Miles West of Gravel Hill Road <i>Addl. Info.</i> Resurfaced with hot mix from Gravel Hill Rd. to 0.657 miles west of Gravel Hill Rd. 2002	0.71 0.66	N N	30 40	15 20	ASP ASP	13 18	3 1
Gross Ln	Walnut Grove Road 0.30 Miles West of Walnut Grove Road 0.480 Miles West of Walnut Grove Road <i>Addl. Info.</i> Went from a Gravel Road to Asphalt Road in April 2019	0.30 0.18	N N	30 50	20 18	ASP ASP	18 18	1 2
Grove Road	Swisher Lane 0.063 Miles North of Swisher Lane <i>Addl. Info.</i> RESURFACED OCTOBER 2009 WITH CW MIX.	0.06	N	30	24	ASP	23	1
Gulf Lane	Boat Dock Lane 0.1 Miles North of Boat Dock Lane	0.10	N	22	15	GRV	13	3
Gwinn St	Park Avenue Taylor Avenue <i>Addl. Info.</i> Resurfaced with hot mix and edge line striping from Park Ave. to Taylor Ave. 2005.	0.06	N	22	21	ASP	20	1

Road	Beginning/Ending	Length (MI)	StateAid	ROW	Roadbed	Surf Type	Surf Width	Class
Gwinn St	Taylor Avenue <i>Addl. Info.</i> 0.06 Miles East of Taylor Avenue Resurfaced with hot mix and edge line striping from Park Ave. to Taylor Ave. 2005. Has Honorary Hattie LN sign.	0.06	N	28	20	ASP	18	1
H Davenport Ln	Davenport Lane 0.15 Miles South of Davenport Lane	0.15	N	26	16	GRV	14	2
Hall St	West Main Street Gregory Street	0.08	N	26	23	ASP	19	1
Halltown Rd	State ROW of Highway 25 East <i>Addl. Info.</i> Macon County Line Resurfaced with hot mix, striping from McMurry Blvd. to New Halltown Rd. 2005 using State Aid funds.	3.84	Y	40	26	ASP	22	1
Hancock Rd	State ROW of S. R. 260 (Browning) Sumner County Line	0.50	N	32	20	ASP	18	1
Harper Ave	Hayes Avenue Andrews Avenue	0.07	N	28	20	ASP	18	1
Harris Branch Rd	State ROW of Highway 141 North Macon County Line	2.05	N	36	22	ASP	18	1
Hawkins Branch Rd	Honeysuckle Road Honeysuckle Road	3.51	N	40	22	ASP	18	1
Hayes Ave	White Oak Street Rogers Street <i>Addl. Info.</i> Resurfaced with hot mix June, 2004. Edge line striping from Whit Oak St. to McMurry Blvd 2005. Striping from McMurry Blvd. to Rogers St. 2005.	0.45	N	28	21	ASP	19	1
Herod Ln	Cemetery Road 0.90 Miles East of Cemetery Road	0.90	N	40	22	ASP	18	1
Hickory Ridge Lane	State ROW of McMurry Blvd East .272 miles North of McMurry Blvd East	0.27	N	50	22	ASP	22	1
Hilltop Dr	State ROW of Highway 25 East Carr Street	0.14	N	32	20	ASP	18	1
Hog Hollow Lane	0.49 Miles South of S. R. 260 0.99 Miles South OF S. R. 260	0.50	N	26	15	ASP	13	3
	State ROW of S. R. 260 (Browning) 0.49 Miles South OF S. R. 260	0.49	N	50	20	ASP	18	1
Holland Ln	East Main Street 0.119 Miles South of East Main Street	0.12	N	20	12	ASP	10	3
Honey Prong Rd	Woodmore Hollow Lane 0.348 Miles East of Woodmore Hollow Lane	0.35	N	27	17	ASP	13	2
	1.288 Miles East of Woodmore Lick Creek Road	0.20	N	40	22	ASP	18	1
	0.348 Miles East of Woodmore Hollow 1.108 Miles East of Woodmore Hollow Lane	0.76	N	30	22	ASP		1
	Lick Creek Road Dog Branch Road	1.43	N	26	20	ASP	18	1
	1.108 Miles East of Woodmore Hollow 1.288 Miles East of Woodmore Hollow Lane	0.18	N	40	22	ASP	18	1

Road	Beginning/Ending		Length (MI)	StateAid	ROW	Roadbed	Surf Type	Surf Width	Class
Honeysuckle Road	State ROW of Highway 141 North	State ROW of S. R . 260 (Browning Branch Road)	3.15	N	60	30	ASP	21	1
Howell St	Hilltop Drive	0.097 Miles North of Hilltop Drive	0.10	N	28	19	ASP	18	2
Hwy 141 N	Macon County Line	McMurry Blvd. (HIGHWAY 25) <i>Addl. Info.</i> This is a state route maintained by T.D.O.T.		N			ASP		
Hwy 141 S/Lebanon Pike	Wilson County Line	Cedar Bluff Road <i>Addl. Info.</i> This is a state route maintained by T.D.O.T.		N			ASP		
HWY 141S/River Rd	Winston Coleman Bridge	Cedar Bluff Road <i>Addl. Info.</i> THIS IS A STATE ROUTE MAINTAINED BY T.D.O.T.		N			ASP		
Hwy 231 S	Wilson County Line	Highway 25 <i>Addl. Info.</i> This is a state route maintained by T. D. O. T		N			ASP		
Hwy 25 E	Smith County Line	Lattie Reese Road <i>Addl. Info.</i> This is a state route maintained by T. D. O. T.		N			ASP		
Hwy 25 W	Sumner County Line	Sulphur College Road <i>Addl. Info.</i> This is a state route maintained by T. D. O. T.		N			ASP		
Hwy-231 N.	Highway 25	Sumner County Line <i>Addl. Info.</i> This is a state route maintained by T. D. O. T.		N			ASP		
Industrial Park Dr	Rogers Street	Halltown Road	0.65	N	60	39	ASP	25	1
J D Harper Ln	State ROW of S. R. 260 (Browning	0.263 Miles North of S. R. 260	0.26	N	18	14	GRV	12	3
J Gregory Ln	Dog Branch Road	0.416 Miles West of Dog Branch Road	0.42	N	20	14	GRV	12	3
Jackson Ln	Crenshaw Road	0.174 Miles East of Crenshaw Road	0.17	N	22	17	ASP	13	2
Johnson Ln	Taylorstown Lane	0.047 Miles East of Taylorstown Lane <i>Addl. Info.</i> RESURFACED WITH HOT MIX 2005.	0.05	N	30	17	ASP	13	2
Jones Ln	East Main Street	0.127 Miles South of East Main Street	0.13	N	20	20	ASP	20	2
Kelley Ln	Cedar Bluff Road	Smith County Line	1.02	N	40	20	ASP	18	1
Kemp Ave	Circle Drive	Thompson Lane	0.04	N	30	21	ASP	18	1
Lake Dr	Breeze Inn Road	Breeze Inn Road	0.16	N	30	20	ASP	18	1
Lattie Reese Rd	Lock Six Road	State ROW of Highway 25 East	1.56	N	40	22	ASP	18	1

Road	Beginning/Ending	Length (MI)	StateAid	ROW	Roadbed	Surf Type	Surf Width	Class
Lawrence Rose Rd	Wilson County Line 0.180 Miles West of Wilson County Line	0.18	N	30	15	ASP	13	3
Les Gregory Loop	State ROW of Highway 25 East State ROW of Highway 25 East	0.62	N	40	22	ASP	18	1
Lick Creek Rd	State ROW of Highway 25 East. 0.68 Miles North of Highway 25 East <i>Addl. Info.</i> Resurfaced 1.36 miles with hot mix, and striping, beginning at bridge north of Ft, Blount Road and going north 1.36 miles. This was done in August 200	0.68	N	24	15	BST	13	3
	0.68 Miles East of Highway 25 East Fort Blount Road <i>Addl. Info.</i> Resurfaced 1.36 miles with hot mix, and striping, beginning at bridge north of Ft, Blount Road and going north 1.36 miles. This was done in August 200	0.32	N	40	26	BST	22	1
	Fort Blount Road Honey Prong Road <i>Addl. Info.</i> Resurfaced 1.36 miles with hot mix, and striping, beginning at bridge north of Ft, Blount Road and going north 1.36 miles. This was done in August 200	2.32	N	36	22	ASP	18	1
Littleton St	Foxall Street Front Street	0.07	N	28	20	ASP	17	1
Lock Six Rd	State ROW of Highway 25 East 2.82 Miles South of Highway 25 East	2.82	N	40	24	ASP	19	1
Locke Ln	East Main Street 0.127 Miles South of East Main Street <i>Addl. Info.</i> RESURFACED WITH CW HOT MIX AUGUST 09, 2006.	0.13	N	28	24	ASP	15	1
Love Ln	Skillet Creek Road Macon County Line	0.16	N	26	15	ASP	13	3
Lt Carman Ln	Lock Six Road 0.18 Miles West of Lock Six Road	0.18	N	30	15	ASP	13	3
Luster Ln	Halltown Road 0.109 Miles West of Halltown Road	0.11	N	24	14	ASP	12	3
Lytle Dr	Puryears Bend Road Puryears Bend Road	0.42	N	40	24	ASP	20	1
Mariva Ln	Rogers Street 0.085 Miles North of Rogers Street <i>Addl. Info.</i> Resurfaced with hot mix October, 2003.	0.09	N	22	21	ASP	19	2
Marlene St	East Main Street 0.187 Miles South of East Main Street	0.19	N	26	22	ASP	22	1
Marshall Ln	Old Lafayette Road 0.665 Miles North of Old Lafayette Road	0.67	N	30	17	ASP	13	2
Massey Hollow Ln	Scanty Branch Road 1.589 Miles East of Scanty Branch Road	1.59	N	36	19	ASP	17	2
Matt Carman Ln	Lock Six Road 0.73 Miles West of Lock Six Road <i>Addl. Info.</i> Went from a Gravel Road to Asphalt Road in April 2019	0.73	N	27	14	ASP	12	3

Road	Beginning/Ending		Length (MI)	StateAid	ROW	Roadbed	Surf Type	Surf Width	Class
McClanahan Rd	Oglesby Road	Honey Prong Road	1.30	N	26	17	ASP	13	2
McMurry Blvd	Sulphur College Road	Highway 25 East at Goose Creek		N			ASP		
		<i>Addl. Info.</i> This is a state route maintained by T. D. O. T.							
Melrose Dr	State ROW of Highway 25 East	0.186 Miles North of Hwy 25 East (McMurry Blvd)	0.19	N	40	22	ASP	20	1
		<i>Addl. Info.</i> Resurfaced with hot mix and striping 2005.							
Middle Fork Rd	2.08 Miles Northeast of Highway 10	2.31 Miles Northeast of Highway 10 North	0.23	N	30	17	ASP	13	2
	State ROW of Highway 10 North	2.08 Miles Northeaast of Highway 10 North	2.08	N	40	24	ASP	20	1
	2.31 Miles Northeast of Highway 10	Halltown Road	0.35	N	40	20	ASP	18	1
Misty Ln	Rocky Creek Lane	At Cul-De-Sac	0.19	N	50	24	ASP	19	1
Mitchell Rd	Providence Road	Wilson County Line	0.65	Y	30	23	ASP	19	1
Morrison St	West Main Street	0.317 Miles South of West Main Street	0.32	N	21	17	ASP	16	2
Moss Ln	Fort Blount Road	0.47 Miles North of Fort Blount Road	0.47	N	20	15	ASP	13	2
	0.47 Miles North of Fort Blount Road	0.70 Miles North of Fort Blount Road	0.23	N	28	18	ASP	17	2
Nathan Harsh Ln	State ROW of Highway 231 South	0.12 Miles East of Highway 231 South	0.12	N	40	22	ASP	18	1
New Halltown Rd	State ROW of Highway 25 East	Halltown Road	1.40	Y	50	34	ASP	20	1
Notch Ln	Sulphur College Road	At Cul-De-Sac	0.10	N	34	20	ASP	18	1
Oglesby Rd	Woodmore Hollow Lane	Fort Blount Road	1.31	N	36	22	ASP	18	1
Old 25 Loop	State ROW of Highway 25 West	State ROW of Highway 25 West	0.51	N	36	22	ASP	18	1
Old Hwy 10	State ROW of Highway 10	Macon County Line	0.52	N	44	22	ASP	18	1
	State ROW of Highway 10.	State ROW of Highway 10	0.38	N	50	20	ASP	16	1
		<i>Addl. Info.</i> RESURFACED WITH BM MIX ON OCTOBER 2009.							
Old Hwy 25	West Main Street at Welch Branch	Oldham Road	1.90	Y	40	24	ASP	22	1
		<i>Addl. Info.</i> Resurfaced with hot mix, striping from Welch Branch to Oldham Road using State Aid funds 2005.							
	State ROW of Highway 25 West	Oldham Road	1.72	N	40	22	ASP	18	1

Road	Beginning/Ending		Length (MI)	StateAid	ROW	Roadbed	Surf Type	Surf Width	Class
Old Lafayette Rd	State ROW of Highway 10 North	Melrose Drive	2.97	Y	40	22	ASP	18	1
Old Woodard Rd	State ROW of Highway 25 West	Old Highway 25	0.27	N	32	21	ASP	19	1
Oldham Rd	Old Highway 25	State ROW of Highway 231 South	3.87	Y	40	24	ASP	22	1
	<i>Addl. Info.</i>	Resurfaced with hot mix, striping 2005 using State Aid funds.							
Park Ave	State ROW of Highway 25 East	Gwinn Street	0.10	N	34	23	ASP	19	1
	<i>Addl. Info.</i>	Resurfaced with hot mix and edge line striping 2005.							
Parker Branch Rd	Dixon Creek Road	Macon County Line	1.53	Y	40	24	ASP	18	1
Parker Ln	Sleepy Hollow Lane	0.10 Miles East of Sleepy Hollow Lane	0.10	N	40	20	ASP	18	1
Parkhurst Ln	West Main Street	Dead End at Cul-De-Sac	0.15	N	50	23	ASP	21	1
	<i>Addl. Info.</i>	Resurfaced with hot mix and striping 2002.							
Pike Ln	State ROW of Highway	0.382 Miles South of Hwy 141S/Lebanon Pike	0.38	N	50	26	ASP	24	1
Planters St	0.140 Miles North of White Oak Street	Hayes Avenue	0.02	N	15	12	ASP	10	3
	Hayes Avenue	Andrews Avenue	0.07	N	24	20	ASP	18	1
	0.10 Miles North of White Oak Street	0.14 Miles Northeast of White Oak Street	0.04	N	24	19	ASP	17	2
	White Oak Street	0.10 Miles North of White Oak Street	0.10	N	30	24	ASP	22	1
Project Ln	Rogers Street	0.065 Miles South of Rogers Street	0.07	N	30	27	ASP	18	1
Providence Rd	Cedar Bluff Road	Wilson County Line	1.76	N	40	22	ASP	18	1
Pumpkin Branch Rd	1.6 Miles East of Macon County Line	Dog Branch Road	1.00	Y	24	16	ASP	13	2
	Macon County Line at Highway 10	1.6 Miles East of Macon County Line	1.60	Y	34	22	ASP	18	1
Purvis Ln	State ROW of Highway 10 North	0.137 Miles East of Highway 10 North.	0.14	N	40	22	ASP	18	1
Puryears Bend Rd	2.62 Miles Southwest of Highway 141	Belcher Lane	2.15	N	40	20	ASP	18	2
	State ROW of Highway 141 South	2.62 Miles Southwest of Highway 141 South	2.62	N	70	36	ASP	20	1
Rankin Rd	State ROW of Highway 231 South	Oldham Road	0.86	N	30	20	ASP	18	1
Riaddon Rd	State ROW of Highway 141 South	Providence Road	1.14	N	34	22	ASP	18	1

Road	Beginning/Ending		Length (MI)	StateAid	ROW	Roadbed	Surf Type	Surf Width	Class
Ridgecrest Rd	Old Highway 25	Sulphur College Road	0.42	N	32	20	ASP	18	1
River Front Estates	Lock Six Road	Dead End at Cul-De-Sac	0.75	N	50	26	ASP	22	1
River St	East Main Street	Coleman Winston River Bridge		N			ASP		
	<i>Addl. Info.</i> This is a state route maintained by T. D. O. T. Part of Highway 141								
River Valley Dr	State ROW of Highway 141 South	Cemetery Road	0.44	N	40	24	ASP	20	1
Riverview Estates Ln	State ROW of Highway 231 South	Dead End at Cul-De-Sac	0.70	N	40	24	ASP	20	1
Robertson Ln	State ROW of Highway 231 South	0.459 Miles East of Highway 231 South	0.46	N	24	15	ASP	13	3
Rocky Creek Ln	Rocky Creek Loop	0.071 Miles East of Rocky Creek Loop	0.07	N	22	20	ASP	18	2
Rocky Creek Loop	State ROW of Highway 25 West	State ROW of Highway 25 West	0.24	N	22	20	ASP	18	2
Rogers St	Halltown Road	Industrial Park Drive	0.39	N	34	24	ASP	20	1
	<i>Addl. Info.</i> RESURFACED WITH EMIX FROM HALLTOWN TO 4 WAY STOP ON OCTOBER 2009.								
Rolling Acres Ln	Rolling Acres Loop	Rolling Acres Loop	0.11	N	30	22	ASP	18	1
Rolling Acres Loop	Dalton Hollow Road	Dalton Hollow Road	0.42	N	30	22	ASP	18	1
Rome Gregory Ln	Scanty Branch Road	0.072 Miles West of Scanty Branch Road	0.07	N	14	12	GRV	12	3
Rom's Ln	State ROW of Highway 141 South	0.075 Miles West of Highway 141 South	0.08	N	32	18	ASP	16	2
Royal Elm Cir	State ROW of Highway 25 East	State ROW of Highway 25 East (McMurry Blvd.)	0.36	N	30	21	ASP	18	1
Russell Ln	Dixon Creek Road	0.09 Miles West of Dixon Creek Road	0.09	N	24	14	GRV	12	3
Saddle Ln	Taylorstown Lane	0.333 Miles Southwest of Taylorstown Lane	0.33	N	34	22	ASP	18	1
Sam Beasley Rd	State ROW of Highway 25 East	Lock Six Road	0.77	N	50	30	ASP	22	1
Sanford Ln	Cedar Bluff Road	0.186 Miles North of Cedar Bluff Road	0.19	N	40	22	ASP	18	1
Scanty Branch Rd	Dixon Creek Road	Smith County Line	1.72	Y	35	20	ASP	18	1
Scott Rd	State ROW of Highway 231 North	Sumner County Line	0.14	N	40	22	ASP	18	1
Scruggs Ln	0.08 Miles North of Lick Creek Road	0.60 Miles North of Lick Creek Road	0.52	N	23	17	ASP	13	2

Road	Beginning/Ending	Length (MI)	StateAid	ROW	Roadbed	Surf Type	Surf Width	Class
Scruggs Ln	Lick Creek Road 0.08 Miles North of Lick Creek Road	0.08	N	30	21	ASP	18	1
Shephard Hollow Ln	Hawkins Branch Road 1.097 Miles North of Hawkins Branch Road <i>Addl. Info.</i> Paved with BM mix 10/24/2017-10/26/2017.	1.10	N	24	14	ASP	12	3
Shoot Rd	Halltown Road 0.84 Miles East of Halltown Road	0.84	Y	40	24	ASP	22	1
	0.84 Miles East of Halltown Road Middle Fork Road	1.11	Y	34	22	ASP	20	2
Short Hollow Ln	Pumpkin Branch Road 0.880 Miles South of Pumpkin Branch Road <i>Addl. Info.</i> RESURFACED SEPT. 2007 W/183.96 TONS OF BM MIX AND 539.45 TONS OF CW MIX.	0.88	N	26	15	ASP	13	3
Short Street	West Main Street Front Street	0.04	N	20	15	ASP	13	3
Skillet Creek Rd	1.09 Miles East of Gravel Hill Road Gravel Hill Road	1.09	N	30	15	ASP	13	3
	Honeysuckle Road 1.09 Miles East of Gravel Hill Road	3.04	N	34	22	ASP	18	1
Sleepy Hollow Ln	State ROW of Highway 141 North 0.22 Miles Northwest of Hwy 141	0.22	N	60	30	ASP	22	1
	1.707 Miles Northwest of Highway 141 North	1.49	N	50	22	ASP	18	1
Snake Hollow Rd	State ROW of S. R. 260 (Browning Sulphur College Road	1.82	N	34	20	ASP	18	1
Sneed Ln	Cedar Bluff Road 0.17 Miles East of Cedar Bluff Road	0.17	N	26	15	ASP	13	3
Stalcup Cemetery Rd	State ROW of Highway 25 East State ROW of Highway 25 East	0.22	N	50	22	ASP	18	1
Starlite Rd	1.64 Miles Southwest of Hwy 25 East Lock Six Road	1.92	N	50	22	ASP	18	1
	0.79 Miles Southwest of Hwy 25 East 1.64 Miles Southwest of Highway 25 East	0.85	N	72	36	ASP	20	1
	State ROW of Highway 25 East 0.79 Miles Southwest of Highway 25 East	0.79	N	87	32	ASP	24	1
Stone Hollow Ln	Ward Hill Road 0.93 Miles South of Ward Hill Road	0.93	N	40	22	ASP	18	1
	0.93 Miles South of Ward Hill Road 1.6 Miles South of Ward Hill Road	0.67	N	30	17	ASP	15	2
Storytown Rd	Gammons Lane Macon County Line	1.08	N	40	20	ASP	18	1
Stott Ave	Greentop Street West Main Street <i>Addl. Info.</i> RESURFACED SEPT. 2007 WITH CW MIX.	0.13	N	30	18	ASP	16	2

Road	Beginning/Ending	Length (MI)	StateAid	ROW	Roadbed	Surf Type	Surf Width	Class
Stovall Ln	Armstrong Road 0.299 Miles South of Armstrong Road	0.30	N	26	15	ASP	13	3
Stubblefield Rd	Halltown Road Old Lafayette Road	1.28	N	40	23	ASP	19	1
Sulphur College Rd	State ROW of Highway 25 West Old Highway 25	1.17	Y	40	22	ASP	18	1
	State ROW of Highway 25 West Snake Hollow Road	2.01	N	40	20	ASP	18	1
Swisher Rd	Sam Beasley Road 0.152 Miles West of Sam Beasley Road <i>Addl. Info.</i> RESURFACED OCTOBER 2009 WITH CW MIX.	0.15	N	30	24	ASP	24	1
Taylor Ave	State ROW of Highway 25 East Woodland Lane <i>Addl. Info.</i> Resurfaced with hot mix and edge line striping 2005.	0.14	N	24	21	ASP	19	1
Taylorstown Ln	Fort Blount Road 0.594 Miles South of Fort Blount Road	0.59	N	50	22	ASP	18	1
Templow Rd	State ROW of S. R. 260 (Browning North State ROW of Highway 231	2.34	Y	60	29	ASP	21	1
Tennessee Central Blvd	Starlite Road 1.05 miles East of Starlite Road <i>Addl. Info.</i> Formerly Four Lakes Regional Blvd. This is a SIA project with TDOT.	1.05	N	60	44	ASP	24	1
Thompson Ln	State ROW of Highway 25 East Lock Six Road <i>Addl. Info.</i> RESURFACED(LOCK SIX ROAD TO KEMP AVE) WITH EMIX AND CW MIX OCTOBER 2009.	0.77	N	22	15	ASP	13	3
Thoroughbred Lane	State ROW of McMurry Blvd. 0.815 Miles North of McMurry Blvd. at Cul-De-Sac <i>Addl. Info.</i> RESURFACED WITH CW MIX IN JUNE 2011.	0.82	N	50	26	ASP	22	1
Tomlinson Ln	Riadon Road 0.541 Miles Southwest of Riadon Road	0.54	N	33	15	ASP	13	3
	0.201 Miles Southwest of Riadon Road 0.30 Miles Southeast of Tomlinson Ln at Stock Gap	0.30	N	33	15	ASP	13	3
Trousdale Ct	Western Avenue At Cul-De-Sac <i>Addl. Info.</i> RESURFACED OCTOBER 2007 WITH CW MIX.	0.08	N	24	20	ASP	18	1
Tulip Court	State ROW of Highway 231 South .082 miles east of Highway 231 South	0.08	N	40	22		20	1
Turner Dr	State ROW of Highway 25 East 0.203 Miles North OF Hwy 25 East (McMurry Blvd)	0.20	N	30	20	ASP	18	1
Vaden Hill Ln	Skillet Creek Road 0.226 Miles South of Skillet Creek Road <i>Addl. Info.</i> Went from Gravel to Asphalt in October 2020.	0.23	N	20	14	ASP	12	3
Valentine Ln	Gravel Hill Road Macon County Line	0.13	N	40	20	ASP	18	1

Road	Beginning/Ending		Length (MI)	StateAid	ROW	Roadbed	Surf Type	Surf Width	Class
Vance Ave	State ROW of Broadway (Highway	Dixie Street	0.08	N	40	25	ASP	23	1
	<i>Addl. Info.</i>	RESURFACED OCTOBER 2007 WITH CW MIX.							
W Main St	State ROW of Broadway (Highway	0.715 Miles West of Broadway	0.72	Y	40	26	ASP	22	1
	<i>Addl. Info.</i>	Milled, resurfaced with hot mix, striping using State Aid funds September 2003. RESURFACED IN OCTOBER 2010 WHERE NEW WATER LINES WERE LAID.							
Walnut Grove Rd	State ROW of Highway 25 West	Snake Hollow Road	2.00	N	40	20	ASP	18	1
Ward Hill Rd	Cedar Bluff Road	Providence Road	1.37	N	40	22	ASP	18	1
Water Plant Lane	State ROW of Highway 141 South	0.24 Miles Southwest of Highway 141 South	0.24	N	22	13	ASP	13	3
	0.24 Miles Southwest of Hwy 141	State ROW of Highway 141 South (River Street)	0.11	N	30	20	ASP	18	1
Watson Ln	Oldham Road	0.55 Miles South of Oldham Road at Stock Gap	0.55	N	26	15	ASP	13	3
Western Ave	State ROW of Highway 25 East	East Main Street	0.39	N	40	24	ASP	20	1
	<i>Addl. Info.</i>	Resurfaced with hot mix June, 2004. Striping 2005.							
White Oak St	State ROW of Broadway (Highway	Western Avenue	0.49	Y	34	23	ASP	21	1
	<i>Addl. Info.</i>	Resurfaced with hot mix, striping using State Aid funds October 2003.							
Whites Bluff Ln	Bellwood Road	0.275 Miles North of Bellwood Rd at the Cul-De-Sac	0.28	N	40	26	ASP	24	1
	Bellwood Road	0.215 Miles South of Bellwood Rd at the Cul-De-Sac	0.22	N	40	26	ASP	24	1
Wilkerson Ln	Dixon Creek Road	0.072 Miles West of Dixon Creek Road	0.07	N	14	12	GRV	12	3
Williams Ave	Lock Six Road	Circle Drive	0.07	N	24	18	ASP	18	2
Wilson St	Gregory Street	0.100 Miles West of Gregory Street	0.10	N	26	20	ASP	18	1
	<i>Addl. Info.</i>	Resurfaced with hot mix 2005.							
Wolf Hill Access Rd	Hawkins Branch Road	Wolf Hill Road	0.01	N	34	20	ASP	18	1
Wolf Hill Rd	Hawkins Branch Road	Sumner County Line	0.11	N	34	20	ASP	18	1
Woodard Ln	Dixon Creek Road	0.837 Miles South of Dixon Creek Road	0.84	N	20	15	ASP	13	3
Woodland Ln	Taylor Avenue	0.115 Miles North of Taylor Avenue	0.12	N	18	14	ASP	12	3

Road	Beginning/Ending	Length (MI)	StateAid	ROW	Roadbed	Surf Type	Surf Width	Class	
Woodmore Hollow Ln	State ROW of Highway 10 North	1.47 Miles East of Highway 10 North	1.47	N	32	21	ASP	18	1
	<i>Addl. Info.</i>	RESURFACED SEPT. 2007 WITH CW MIX BEGINNING 0.670 MILE MARKER EAST OF HWY 10 AND ENDING AT 0.825 MILE MARKER.							
	1.47 Miles East of Highway 10 North	1.92 Miles East of Highway 10 North	0.45	N	20	15	ASP	13	3
Wright Ln	East Main Street	0.04 Miles South of East Main Street	0.04	N	30	20	ASP	18	1
	<i>Addl. Info.</i>	RESURFACED WITH HOT MIX 2004.							
	0.04 Miles South of East Main Street	0.150 Miles South of East Main Street	0.11	N	30	15	ASP	13	2
	<i>Addl. Info.</i>	RESURFACED WITH HOT MIX 2004.							
Number of Road Segments		301	Total Length		193.90 All Roads in Report				

HARTSVILLE/TROUSDALE COUNTY METROPOLITAN GOVERNMENT

RESOLUTION #2022-13-757

**A RESOLUTION AUTHORIZING THE COUNTY MAYOR TO EXECUTE A CONTRACT BETWEEN
THE STATE OF TENNESSEE DEPARTMENT OF TRANSPORTATION AND
HARTSVILLE/TROUSDALE COUNTY GOVERNMENT**

WHEREAS, pursuant to Section 41-2-123 Tennessee Code Annotated, the Commissioner of Transportation is authorized to make grants to counties for the purpose of funding programs for the collection of litter and trash along county, state and interstate roads and highways; and,

WHEREAS, Hartsville/Trousdale County plans to submit an application to the Department for a grant for said purpose that outlines a plan for collection of litter and trash for the 2023 Fiscal Year; and

WHEREAS, the Department and parties want to enter into a contract providing for the terms and conditions to govern the expenditure of grant funds in an amount to be determined by the Tennessee Department of Transportation.

NOW, THEREFORE BE IT RESOLVED, by the Hartsville/Trousdale County Commission that the County Mayor is authorized to sign the contract between the State of Tennessee Department of Transportation and Hartsville/Trousdale County for the Fiscal Year ending June 30, 2023.

Motion to approve: _____

Electronic Vote

Second motion: _____

YES _____ NO _____ ABSENT _____

APPROVED:

ATTEST:

Dwight Jewell
Commission Chair

Rita Crowder
County Clerk

ORDINANCES

HARTSVILLE/TROUSDALE COUNTY GOVERNMENT

ORDINANCE #238-2022-08

AN ORDINANCE TO AMEND ARTICLE V, SECTION 5.020 OF THE ZONING RESOLUTION OF HARTSVILLE, TENNESSEE AND THE ZONING ORDINANCE OF TROUSDALE COUNTY, TENNESSEE, BY REZONING TAX MAP 027B GROUP A PARCELS 015.00 AND 016.02 FROM R2 TO R3

WHEREAS, the land use controls of Hartsville/Trousdale County, Tennessee have been adopted for the purpose of promoting the public health, safety, morals, convenience, order, prosperity, and general welfare of the community; and

WHEREAS, the location and boundaries of the zoning districts established by this resolution and ordinance, are bounded, and defined as shown on the official zoning map, entitled Zoning Map of Trousdale County, Tennessee, and any amendment thereto; and

WHEREAS, the Hartsville/Trousdale County Regional Planning Commission has duly reviewed and recommended these requests to the County Commission; and

WHEREAS, the County Commission has reviewed such recommendation and has conducted a public hearing prior to the second reading.

NOW, THEREFORE, BE IT ORDAINED BY THE HARTSVILLE/TROUSDALE COUNTY COMMISSION:

That the Zoning Map of Hartsville/Trousdale County, Tennessee be amended by the rezoning of a parcel from R-2 Residential to R-3 Residential at the property identified as follows:

Trousdale County Tax Map 027B Group A Parcels 015.00 and 016.02;
This being 1.29 acres located on West Main Street, Hartsville, TN.

BE IT ENACTED that this ordinance shall take effect from and after its adoption, the public welfare requiring it.

*This Rezoning request is recommended by Planning Commission May 9, 2022
Public Hearing to be held on June 27, 2022 if approved on 1st Reading*

	1M _____	Electronic Voting
First Reading: <u>May 23, 2022</u>	2m _____	Yes _____ No _____ Absent _____
	1M _____	Electronic Voting
Second Reading: <u>June 27, 2022</u>	2m _____	Yes _____ No _____ Absent _____

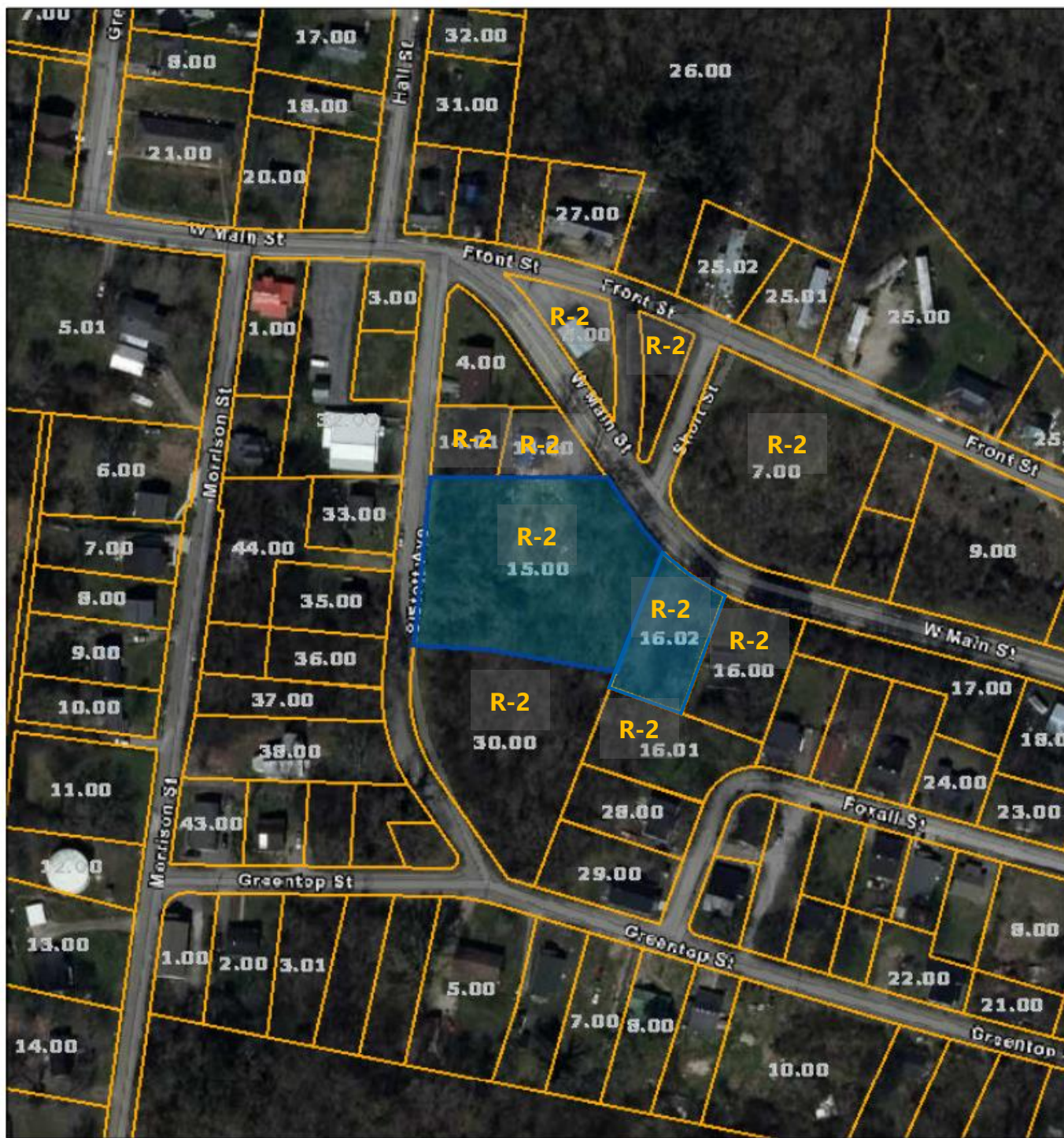
Approved:

Attest:

Dwight Jewell, Commission Chairman

Rita Crowder, County Clerk

Trousdale County - Parcel: 027B A 015.00



Date: May 10, 2022
County: Trousdale
Owner: TV FAMILY LIMITED PARTNERSHIP
Address: W MAIN ST
Parcel Number: 027B A 015.00
Deeded Acreage: 0
Calculated Acreage: 0
Date of Imagery: 2017

State of Tennessee, Comptroller of the Treasury, Department of Property Assessment (DPA) – Geographic Services
TDOT

The property lines are compiled from information maintained by your local county Assessor's office but are not conclusive evidence of property ownership in any court of law.

MIR# 2556
3-29-22
PE

HARTSVILLE/TROUSDALE COUNTY
Sam Edwards | Zoning & Building Inspector
328 Broadway, Room 1 | Hartsville, TN 37074
office (615) 374-1125 | fax (615) 374-0558

Read
\$10000
form

ZONING CHANGE

PARCEL INFORMATION

Current Zoning R2 Requested Zoning R3 Reason MULTIPLE UNITS
Property Owner SCOTTY ENOCH Phone _____
Property Address MAIN ST, HARTSVILLE TN _____
Lot Size 60,000 Road Frontage 250 ft. Easements _____ ft
Tax Map Number 27B Group A Parcel 15.00/16.02 Record/Deed Book 152/680
Subdivision Name _____ Phase _____ Lot # _____
Water Source CITY Sewer or Septic CITY

APPLICANT INFORMATION

Applicant Name SCOTTY ENOCH Phone _____
Mailing HARTSVILLE TN _____
Email: _____

IMPACT INFORMATION

Zoning of Surrounding Properties R2 & C1
Names of Surrounding Property Owners TC GOVERNMENT, LINDA POTTS, TV FAMILY, ROBER
Robert Morrison
Affected Roads MAIN ST
Schools Affected TC SCHOOLS
Public Utilities HARTSVILLE

ACTION TAKEN

Reviewed by Planning Commission _____ Action _____
Reviewed by BZA _____ Action _____
Zoning Ordinance at County Commission
1st Reading _____ Action _____
Public Hearing _____ Action _____
2nd Reading _____ Action _____
Passed _____ Failed, state reason _____

Scotty Enoch

Applicant Signature

29 March 2022

Date Submitted

\$100 Application fee



HARTSVILLE/TROUSDALE COUNTY
PLANNING COMMISSION
328 BROADWAY, RM 1 | HARTSVILLE, TN 37074

JOHN KERR, CHAIRMAN Yes

Mary Ann Baker Yes

Sara Murray Absent

Carol Pruitt Yes

Mark Swaffer Yes

Rhonda Keisling Yes

David Nollner Yes

David Thomas No

Thomas Harper Yes

STATEMENT OF RECOMMENDATION

At its regular monthly meeting held on May 9, 2022, the Planning Commission of Hartsville/Trousdale County reviewed the following Zoning Change Application.

PARCEL INFORMATION

Current Zoning	R2	Requested Zoning	R3
Tax Map Number	27B	Group	A Parcel 5.00 / 16.02
Reason	Multiple Units		
Property Owner	Scotty Enoch		
Property Address	Main Street : Hatsville		

After reviewing the required information and consulting the Hartsville/Trousdale County Zoning Resolution and Ordinances, the Planning Commission states the following the Zoning Application:

The HTC Planning Commission has voted to RECOMMENDED NOT RECOMMENDED based on the following information:

Property owner would like to build duplexes on property.

This statement is to be submitted to the Hartsville/Trousdale County Commission before the First Reading of the requested Zoning Ordinance.

Mary Ann Baker 
Chairman or Secretary

HARTSVILLE/TROUSDALE COUNTY GOVERNMENT
ORDINANCE #239-2022-09

**AN ORDINANCE TO AMEND ARTICLE V, SECTION 5.020 OF THE
ZONING RESOLUTION OF HARTSVILLE, TENNESSEE AND THE
ZONING ORDINANCE OF TROUSDALE COUNTY, TENNESSEE,
BY REZONING TAX MAP 019 PARCEL 014.04
FROM R2/I1 TO R3**

WHEREAS, the land use controls of Hartsville/Trousdale County, Tennessee have been adopted for the purpose of promoting the public health, safety, morals, convenience, order, prosperity, and general welfare of the community; and

WHEREAS, the location and boundaries of the zoning districts established by this resolution and ordinance, are bounded, and defined as shown on the official zoning map, entitled Zoning Map of Trousdale County, Tennessee, and any amendment thereto; and

WHEREAS, the Hartsville/Trousdale County Regional Planning Commission has duly reviewed and recommended these requests to the County Commission; and

WHEREAS, the County Commission has reviewed such recommendation and has conducted a public hearing prior to the second reading.

NOW, THEREFORE, BE IT ORDAINED BY THE HARTSVILLE/TROUSDALE COUNTY COMMISSION:

That the Zoning Map of Hartsville/Trousdale County, Tennessee be amended by the rezoning of a parcel from R-2 Residential/I-Industrial to R-3 Residential at the property identified as follows:

Trousdale County Tax Map 019 Parcel 014.04;
This being 5.01 acres located on Halltown Road, Hartsville, TN.

BE IT ENACTED that this ordinance shall take effect from and after its adoption, the public welfare requiring it.

*This Rezoning request is recommended by Planning Commission May 9, 2022
Public Hearing to be held on June 27, 2022 if approved on 1st Reading*

First Reading:	<u>May 23, 2022</u>	1M _____	Electronic Voting
		2m _____	Yes _____ No _____ Absent _____
Second Reading:	<u>June 27, 2022</u>	1M _____	Electronic Voting
		2m _____	Yes _____ No _____ Absent _____

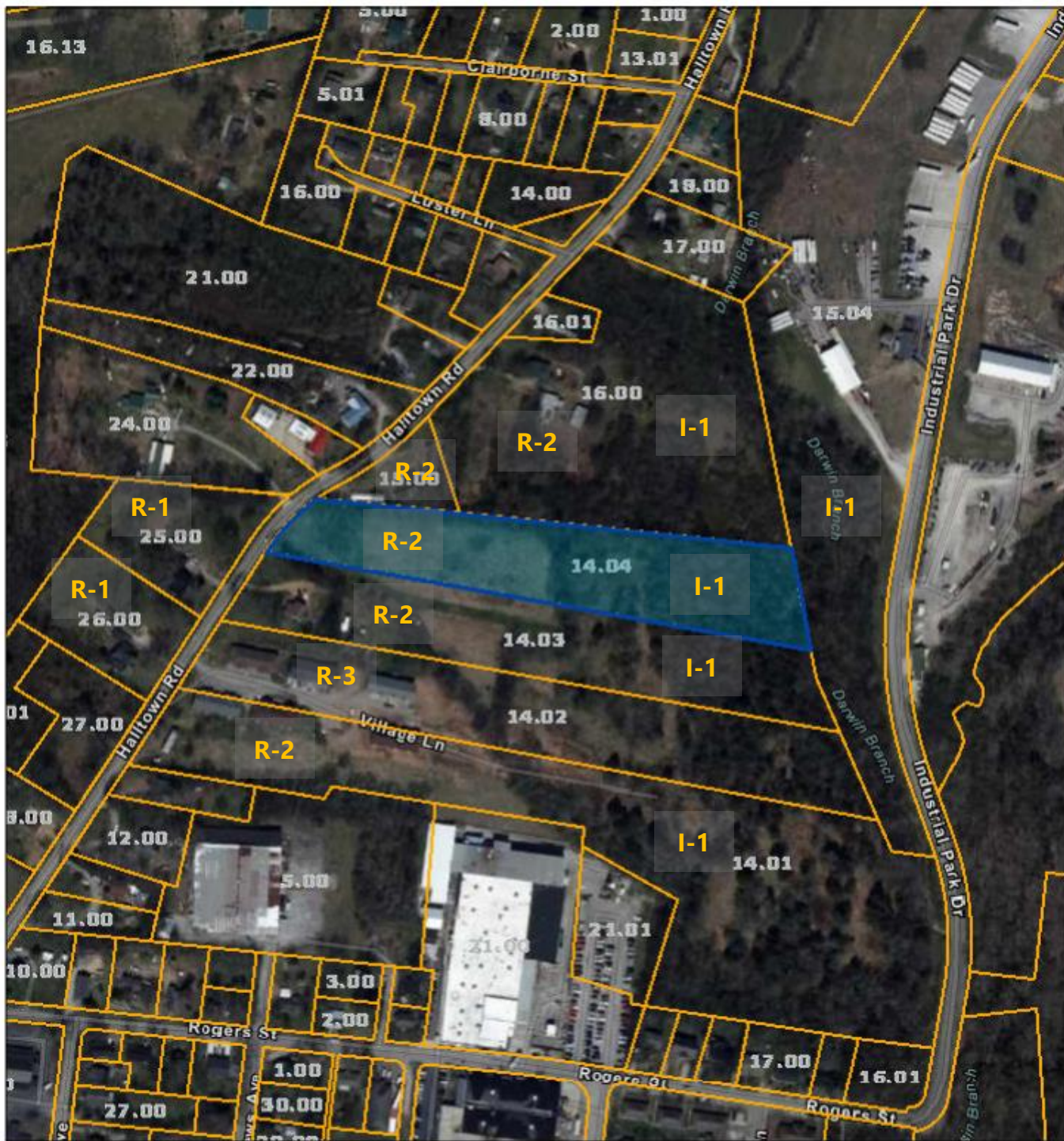
Approved:

Attest:

Dwight Jewell, Commission Chairman

Rita Crowder, County Clerk

Trousdale County - Parcel: 019 014.04



Date: May 10, 2022
County: Trousdale
Owner: BEACH ONE PROPERTIES INC
Address: HALLTOWN RD
Parcel Number: 019 014.04
Deeded Acreage: 5.01
Calculated Acreage: 0
Date of Imagery: 2017

State of Tennessee, Comptroller of the Treasury, Department of Property Assessment (DPA) - Geographic Services
TDOT

The property lines are compiled from information maintained by your local county Assessor's office but are not conclusive evidence of property ownership in any court of law.

HARTSVILLE/TROUSDALE COUNTY
Sam Edwards | Zoning & Building Inspector
328 Broadway, Room 1 | Hartsville, TN 37074
office (615) 374-1125 | fax (615) 374-0558

ZONING CHANGE

PARCEL INFORMATION

Current Zoning R-2/I-1 Requested Zoning R-3 Reason Multi Use
Property Owner Beach One Properties, LLC Phone _____
Property Address Halltown RD TN 37074
Lot Size 5.01 acres Road Frontage _____ ft. Easements _____ ft
Tax Map Number 019 Group _____ Parcel 014.04 Record/Deed Book RB43/186
Subdivision Name _____ Phase _____ Lot # _____
Water Source City Sewer or Septic Sewer

APPLICANT INFORMATION

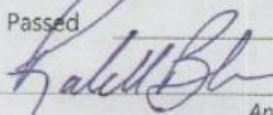
Applicant Name Beach One Properties Phone _____
Mailing _____ Hartsville TN 37074
Email: _____

IMPACT INFORMATION

Zoning of Surrounding Properties R-2, I-1, R-3
Names of Surrounding Property Owners Billie Jennings, Brant Hall, Stan Hall, Old Time Express
Bobby Hale, James Wright, Beach One Properties, Katherine Chinn, Ketco LLC
Affected Roads Halltown RD,
Schools Affected _____
Public Utilities Hartsville Water, Tri-County Electric

ACTION TAKEN

Reviewed by Planning Commission _____ Action _____
Reviewed by BZA _____ Action _____
Zoning Ordinance at County Commission
1st Reading _____ Action _____
Public Hearing _____ Action _____
2nd Reading _____ Action _____
Passed _____ Failed, state reason _____



Applicant Signature

4-5-22

Date Submitted

\$100 Application fee



HARTSVILLE/TROUSDALE COUNTY
PLANNING COMMISSION

328 BROADWAY, RM 1 | HARTSVILLE, TN 37074

JOHN KERR, CHAIRMAN Yes

Mary Ann Baker Yes

Sara Murray Absent

Carol Pruitt Yes

Mark Swaffer Yes

Rhonda Keisling Yes

David Nollner Yes

David Thomas No

Thomas Harper Yes

STATEMENT OF RECOMMENDATION

At its regular monthly meeting held on May 9, 2022, the Planning Commission of Hartsville/Trousdale County reviewed the following Zoning Change Application.

PARCEL INFORMATION

Current Zoning	R-2 / I-1	Requested Zoning	R-3
Tax Map Number	019	Group	Parcel 014.04
Reason	Multi Use		
Property Owner	Beach One Properties, LLC (Randy Beach, Jr.)		
Property Address	Halltown Road : Hatsville		

After reviewing the required information and consulting the Hartsville/Trousdale County Zoning Resolution and Ordinances, the Planning Commission states the following the Zoning Application:

The HTC Planning Commission has voted to **RECOMMENDED** NOT RECOMMENDED based on the following information:

Property owner would like to rezone for future development.

This statement is to be submitted to the Hartsville/Trousdale County Commission before the First Reading of the requested Zoning Ordinance.

Mary Ann Baker
Chairman or Secretary

HARTSVILLE/TROUSDALE COUNTY GOVERNMENT
ORDINANCE #240-2022-10

**AN ORDINANCE TO AMEND ARTICLE V, SECTION 5.020 OF THE
ZONING RESOLUTION OF HARTSVILLE, TENNESSEE AND THE
ZONING ORDINANCE OF TROUSDALE COUNTY, TENNESSEE,
BY REZONING TAX MAP 019 PARCEL 016.19
FROM A1/R1 TO R1**

WHEREAS, the land use controls of Hartsville/Trousdale County, Tennessee have been adopted for the purpose of promoting the public health, safety, morals, convenience, order, prosperity, and general welfare of the community; and

WHEREAS, the location and boundaries of the zoning districts established by this resolution and ordinance, are bounded, and defined as shown on the official zoning map, entitled Zoning Map of Trousdale County, Tennessee, and any amendment thereto; and

WHEREAS, the Hartsville/Trousdale County Regional Planning Commission has duly reviewed and recommended these requests to the County Commission; and

WHEREAS, the County Commission has reviewed such recommendation and has conducted a public hearing prior to the second reading.

NOW, THEREFORE, BE IT ORDAINED BY THE HARTSVILLE/TROUSDALE COUNTY COMMISSION:

That the Zoning Map of Hartsville/Trousdale County, Tennessee be amended by the rezoning of a parcel from R-2 Residential/I-Industrial to R-3 Residential at the property identified as follows:

Trousdale County Tax Map 019 Parcel 016.19;

This being 8.31 acres located on Thoroughbred Lane, Hartsville, TN.

BE IT ENACTED that this ordinance shall take effect from and after its adoption, the public welfare requiring it.

This Rezoning request is recommended by Planning Commission May 9, 2022

Public Hearing to be held on June 27, 2022 if approved on 1st Reading

First Reading:	<u>May 23, 2022</u>	1M _____	2m _____	Yes _____	No _____	Absent _____	Electronic Voting
Second Reading:	<u>June 27, 2022</u>	1M _____	2m _____	Yes _____	No _____	Absent _____	Electronic Voting

Approved:

Attest:

Dwight Jewell, Commission Chairman

Rita Crowder, County Clerk

Trousdale County - Parcel: 019 016.19



Date: May 10, 2022
County: Trousdale
Owner: BEASLEY LEWIS JR
Address: HWY 25 W
Parcel Number: 019 016.19
Deeded Acreage: 0
Calculated Acreage: 8.31
Date of Imagery: 2017

State of Tennessee, Comptroller of the Treasury, Department of Property Assessment (DPA) – Geographic Services
TDOT

The property lines are compiled from information maintained by your local county Assessor's office but are not conclusive evidence of property ownership in any court of law.

MP# 2753
4-14-22
(P)

HARTSVILLE/TROUSDALE COUNTY
Sam Edwards | Zoning & Building Inspector
328 Broadway, Room 1 | Hartsville, TN 37074
office (615) 374-1125 | fax (615) 374-0558

ZONING CHANGE

PARCEL INFORMATION

Current Zoning A-1 Requested Zoning R-1 Reason DEVELOPMENT
Property Owner Lewis Beasley Phone _____
Property Address Thoroughbred ~~RD~~ Hartsville TN 37074
Lot Size 8.31 acres Road Frontage _____ ft. Easements _____ ft
Tax Map Number 19 Group _____ Parcel 16.19 Record/Deed Book _____
Subdivision Name Thoroughbred Phase _____ Lot # _____
Water Source city Sewer or Septic sewer

APPLICANT INFORMATION


Applicant Name Lewis Beasley Phone _____
Mailing _____ TN 37074
Email: _____

IMPACT INFORMATION

Zoning of Surrounding Properties A-1, R-1, C-1
Names of Surrounding Property Owners KATHY ANDREWS; RONALD BERNETT,
MATTHEW CARMAN, MICHAEL MORGAN; GAIL YOUNG, ROBERT TENBRINK
Affected Roads THOROUGHbred LN
Schools Affected _____
Public Utilities HARTSVILLE WATER, TRI COUNTY ELECTRIC

ACTION TAKEN

Reviewed by Planning Commission _____ Action _____
Reviewed by BZA _____ Action _____
Zoning Ordinance at County Commission
1st Reading _____ Action _____
Public Hearing _____ Action _____
2nd Reading _____ Action _____
Passed _____ Failed, state reason _____


Applicant Signature

14 April 2022
Date Submitted

\$100 Application fee



HARTSVILLE/TROUSDALE COUNTY
PLANNING COMMISSION

328 BROADWAY, RM 1 | HARTSVILLE, TN 37074

JOHN KERR, CHAIRMAN Yes

Mary Ann Baker Yes

Sara Murray Absent

Carol Pruitt Yes

Mark Swaffer Yes

Rhonda Keisling Yes

David Nollner Yes

David Thomas Yes

Thomas Harper Yes

STATEMENT OF RECOMMENDATION

At its regular monthly meeting held on May 9, 2022, the Planning Commission of Hartsville/Trousdale County reviewed the following Zoning Change Application.

PARCEL INFORMATION


Current Zoning	A-1	Requested Zoning	R-1
Tax Map Number	19	Group	Parcel 16.19
Reason	Development		
Property Owner	Lewis Beasley		
Property Address	Thoroughbred Lane : Hartsville		

After reviewing the required information and consulting the Hartsville/Trousdale County Zoning Resolution and Ordinances, the Planning Commission states the following the Zoning Application:

The HTC Planning Commission has voted to **RECOMMENDED** NOT RECOMMENDED based on the following information:

Property owner would like to create 3 lots to build homes on.

This statement is to be submitted to the Hartsville/Trousdale County Commission before the First Reading of the requested Zoning Ordinance.

Mary Ann Baker 

Chairman or Secretary

HARTSVILLE/TROUSDALE COUNTY GOVERNMENT

ORDINANCE #241-2022-11

**AN ORDINANCE TO AMEND ARTICLE V, SECTION 5.020 OF THE
ZONING RESOLUTION OF HARTSVILLE, TENNESSEE AND THE
ZONING ORDINANCE OF TROUSDALE COUNTY, TENNESSEE,
BY REZONING TAX MAP 019 PARCEL 005.13
FROM C2 TO R3**

WHEREAS, the land use controls of Hartsville/Trousdale County, Tennessee have been adopted for the purpose of promoting the public health, safety, morals, convenience, order, prosperity, and general welfare of the community; and

WHEREAS, the location and boundaries of the zoning districts established by this resolution and ordinance, are bounded, and defined as shown on the official zoning map, entitled Zoning Map of Trousdale County, Tennessee, and any amendment thereto; and

WHEREAS, the Hartsville/Trousdale County Regional Planning Commission has duly reviewed and recommended these requests to the County Commission; and

WHEREAS, the County Commission has reviewed such recommendation and has conducted a public hearing prior to the second reading.

NOW, THEREFORE, BE IT ORDAINED BY THE HARTSVILLE/TROUSDALE COUNTY COMMISSION:

That the Zoning Map of Hartsville/Trousdale County, Tennessee be amended by the rezoning of a parcel from C-2 Commercial to R-3 Residential at the property identified as follows:

Trousdale County Tax Map 019 Parcel 005.13;
This being 5.62 acres located on McMurry Blvd, Hartsville, TN.

BE IT ENACTED that this ordinance shall take effect from and after its adoption, the public welfare requiring it.

*This Rezoning request is recommended by Planning Commission May 9, 2022
Public Hearing to be held on June 27, 2022 if approved on 1st Reading*

	1M _____	Electronic Voting
First Reading: <u>May 23, 2022</u>	2m _____	Yes _____ No _____ Absent _____
	1M _____	Electronic Voting
Second Reading: <u>June 27, 2022</u>	2m _____	Yes _____ No _____ Absent _____

Approved:

Attest:

Dwight Jewell, Commission Chairman

Rita Crowder, County Clerk

Trousdale County - Parcel: 019 005.13



Date: May 11, 2022
County: Trousdale
Owner: MARTIN DONALD LEE ETAL
Address: HWY 25 W
Parcel Number: 019 005.13
Deeded Acreage: 5.62
Calculated Acreage: 0
Date of Imagery: 2017

State of Tennessee, Comptroller of the Treasury, Department of Property Assessment (DPA) – Geographic Services
TDOT

The property lines are compiled from information maintained by your local county Assessor's office but are not conclusive evidence of property ownership in any court of law.

MP# 2846
4-22-22
(P)

HARTSVILLE/TROUSDALE COUNTY
Sam Edwards | Zoning & Building Inspector
328 Broadway, Room 1 | Hartsville, TN 37074
office (615) 374-1125 | fax (615) 374-0558

ZONING CHANGE

PARCEL INFORMATION

Current Zoning C-2 Requested Zoning R-3 Reason residential development
Property Owner Grace Baptist Church Phone _____
Property Address McMurray Blvd Hartsville TN 37074
Lot Size 5.62 acres Road Frontage 711 ft. Easements _____ ft
Tax Map Number 19 Group _____ Parcel 5.13 Record/Deed Book _____
Subdivision Name _____ Phase _____ Lot # _____
Water Source city Sewer or Septic sewer

APPLICANT INFORMATION

Applicant Name Russell Barnett Phone _____
Mailing Ad _____ TN 37031
Email: _____

IMPACT INFORMATION

Zoning of Surrounding Properties C-2, R-2, R-3
Names of Surrounding Property Owners William + MELISSA BRYANT, JASON Stalter
FAY JONES
Affected Roads Hwy 25
Schools Affected TROUSDALE County High School
Public Utilities HARTSVILLE WATER, Tri County Electric

ACTION TAKEN

Reviewed by Planning Commission _____ Action _____
Reviewed by BZA _____ Action _____
Zoning Ordinance at County Commission
1st Reading _____ Action _____
Public Hearing _____ Action _____
2nd Reading _____ Action _____
Passed _____ Failed, state reason _____

[Signature]
Applicant Signature

April 22, 2022
Date Submitted

\$100 Application fee



HARTSVILLE/TROUSDALE COUNTY
PLANNING COMMISSION
328 BROADWAY, RM 1 | HARTSVILLE, TN 37074

JOHN KERR, CHAIRMAN Yes

Mary Ann Baker Yes

Sara Murray Absent

Carol Pruitt Yes

Mark Swaffer Yes

Rhonda Keisling Yes

David Nollner Yes

David Thomas Yes

Thomas Harper Yes

STATEMENT OF RECOMMENDATION

At its regular monthly meeting held on May 9, 2022, the Planning Commission of Hartsville/Trousdale County reviewed the following Zoning Change Application.

PARCEL INFORMATION

Current Zoning	<u>C-2</u>	Requested Zoning	<u>R-3 / C-2</u>
Tax Map Number	<u>19</u>	Group	<u>Parcel 5.13</u>
Reason	<u>Residential Development</u>		
Property Owner	<u>Grace Baptist Church</u>		
Property Address	<u>McMurray Blvd. : Hartsville</u>		

After reviewing the required information and consulting the Hartsville/Trousdale County Zoning Resolution and Ordinances, the Planning Commission states the following the Zoning Application:

The HTC Planning Commission has voted to **RECOMMENDED** NOT RECOMMENDED based on the following information:

Property owner would like to rezone and create a 39 residential unit and 8 work unit development known as Cottages at McMurry Blvd.

This statement is to be submitted to the Hartsville/Trousdale County Commission before the First Reading of the requested Zoning Ordinance.

Mary Ann Baker 
Chairman or Secretary

HARTSVILLE/TROUSDALE COUNTY GOVERNMENT
ORDINANCE #242-2022-12

**AN ORDINANCE TO AMEND ARTICLE V, SECTION 5.020 OF THE
ZONING RESOLUTION OF HARTSVILLE, TENNESSEE AND THE
ZONING ORDINANCE OF TROUSDALE COUNTY, TENNESSEE,
BY REZONING TAX MAP 019 GROUP B PARCEL 011.00
FROM R2 TO R3**

WHEREAS, the land use controls of Hartsville/Trousdale County, Tennessee have been adopted for the purpose of promoting the public health, safety, morals, convenience, order, prosperity, and general welfare of the community; and

WHEREAS, the location and boundaries of the zoning districts established by this resolution and ordinance, are bounded, and defined as shown on the official zoning map, entitled Zoning Map of Trousdale County, Tennessee, and any amendment thereto; and

WHEREAS, the Hartsville/Trousdale County Regional Planning Commission has duly reviewed and recommended these requests to the County Commission; and

WHEREAS, the County Commission has reviewed such recommendation and has conducted a public hearing prior to the second reading.

NOW, THEREFORE, BE IT ORDAINED BY THE HARTSVILLE/TROUSDALE COUNTY COMMISSION:

That the Zoning Map of Hartsville/Trousdale County, Tennessee be amended by the rezoning of a parcel from R-2 Residential to R-3 Residential at the property identified as follows:

Trousdale County Tax Map 019 Group B Parcel 011.00;
This being 0.36 acres located at 118 Morrison Street, Hartsville, TN.

BE IT ENACTED that this ordinance shall take effect from and after its adoption, the public welfare requiring it.

*This Rezoning request is recommended by Planning Commission May 9, 2022
Public Hearing to be held on June 27, 2022 if approved on 1st Reading*

First Reading:	<u>May 23, 2022</u>	1M _____	2m _____	Yes _____	No _____	Absent _____	Electronic Voting
Second Reading:	<u>June 27, 2022</u>	1M _____	2m _____	Yes _____	No _____	Absent _____	Electronic Voting

Approved:

Attest:

Dwight Jewell, Commission Chairman

Rita Crowder, County Clerk

Trousdale County - Parcel: 019 005.13



Date: May 11, 2022
County: Trousdale
Owner: MARTIN DONALD LEE ETAL
Address: HWY 25 W
Parcel Number: 019 005.13
Deeded Acreage: 5.62
Calculated Acreage: 0
Date of Imagery: 2017

State of Tennessee, Comptroller of the Treasury, Department of Property Assessment (DPA) – Geographic Services
TDOT

The property lines are compiled from information maintained by your local county Assessor's office but are not conclusive evidence of property ownership in any court of law.

HARTSVILLE/TROUSDALE COUNTY
Sam Edwards | Zoning & Building Inspector
328 Broadway, Room 1 | Hartsville, TN 37074
office (615) 374-1125 | fax (615) 374-0558

4/25/22
MR# 2847

ZONING CHANGE

PARCEL INFORMATION

Current Zoning R-2 Requested Zoning R-3 Reason development
Property Owner Robert Powers Phone [REDACTED]
Property Address 118 Morrison ST Hartsville TN 37074
Lot Size _____ Road Frontage _____ ft. Easements _____ ft
Tax Map Number 0270 Group B Parcel 011.00 Record/Deed Book _____
Subdivision Name _____ Phase _____ Lot # _____
Water Source city Sewer or Septic sewer

APPLICANT INFORMATION

Applicant Name Robert Powers Phone [REDACTED]
Mailing Ad [REDACTED] TN [REDACTED]
Email: [REDACTED]

IMPACT INFORMATION

Zoning of Surrounding Properties R-2
Names of Surrounding Property Owners CITY OF HARTSVILLE, BOBBY + FAYE Atwood
JOHN + LYNN OLIVER; JOHNNY CLAIREBORNE
Affected Roads MORRISON St, GREEN TOP ST
Schools Affected _____
Public Utilities HARTSVILLE WATER, TRI-COUNTY ELECT.

ACTION TAKEN

Reviewed by Planning Commission _____ Action _____
Reviewed by BZA _____ Action _____
Zoning Ordinance at County Commission
1st Reading _____ Action _____
Public Hearing _____ Action _____
2nd Reading _____ Action _____
Passed _____ Failed state reason _____

Robert Edwards
Applicant Signature

4-22-22
Date Submitted

\$100 Application fee



HARTSVILLE/TROUSDALE COUNTY
PLANNING COMMISSION
328 BROADWAY, RM 1 | HARTSVILLE, TN 37074

JOHN KERR, CHAIRMAN Yes

Mary Ann Baker Yes

Sara Murray Absent

Carol Pruitt Yes

Mark Swaffer Yes

Rhonda Keisling Yes

David Nollner Yes

David Thomas Yes

Thomas Harper Yes

STATEMENT OF RECOMMENDATION

At its regular monthly meeting held on May 9, 2022, the Planning Commission of Hartsville/Trousdale County reviewed the following Zoning Change Application.

PARCEL INFORMATION

Current Zoning	<u>R-2</u>	Requested Zoning	<u>R-3</u>
Tax Map Number	<u>0270</u>	Group	<u>B</u>
Reason	<u>Development</u>		
Property Owner	<u>Robert Powers</u>		
Property Address	<u>118 Morrison Street : Hartsville</u>		

After reviewing the required information and consulting the Hartsville/Trousdale County Zoning Resolution and Ordinances, the Planning Commission states the following the Zoning Application:

The HTC Planning Commission has voted to **RECOMMENDED** NOT RECOMMENDED based on the following information:

Property owner would like to rezone and build 2 Townhomes on the lot.

This statement is to be submitted to the Hartsville/Trousdale County Commission before the First Reading of the requested Zoning Ordinance.

Mary Ann Baker 
Chairman or Secretary

HARTSVILLE/TROUSDALE COUNTY GOVERNMENT
ORDINANCE #243-2022-13

**AN ORDINANCE TO AMEND THE ZONING ORDINANCE OF TROUSDALE COUNTY, TENNESSEE ARTICLE II,
SECTION 2.020 AND ARTICLE V, SECTIONS 5.041 AND 5.046**

WHEREAS, the land use controls of Hartsville/Trousdale County, Tennessee have been adopted for the purpose of promoting the public health, safety, morals, convenience, order, prosperity, and general welfare of the community;

WHEREAS, the land use controls of Hartsville/Trousdale County include development standards for mining activities and related services; and

WHEREAS, the Hartsville/Trousdale County Regional Planning Commission has duly reviewed and recommended these requests to the County Commission; and

WHEREAS, the County Commission has reviewed such recommendation and has conducted a public hearing thereon.

NOW, THEREFORE, BE IT ORDAINED BY THE HARTSVILLE/TROUSDALE COUNTY COMMISSION:

Section 1: That Article II, Section 2.020 of The Zoning Ordinance of Trousdale County, Tennessee be amended by the addition of a new definition for Mining Activities, which reads as follows:

See 'ATTACHMENT, Section 1'

Section 2: That Article V, Section 5.041 of The Zoning Ordinance of Trousdale County, Tennessee be amended by the addition of a new use as a Use Permitted by Special Exception, which reads as follows:

See 'ATTACHMENT, Section 2'

Section 3: That Article V, Section 5.046 of the Zoning Ordinance of Trousdale County, Tennessee be amended by the addition of a new use as a Use Permitted by Special Exception, which reads as follows:

See 'ATTACHMENT, Section 3'

Section 4: That Article IV, Section 4.120 of the Zoning Ordinance of Trousdale County, Tennessee be amended by amending the existing language to add new language, which reads as follows:

See 'ATTACHMENT, Section 4'

Recommended by the Planning Commission on May 9, 2022

First Reading: May 23, 2022 1M _____ **Electronic Voting**
2m _____ Yes _____ No _____ Absent _____

Second Reading: June 27, 2022 1M _____ **Electronic Voting**
2m _____ Yes _____ No _____ Absent _____

Approved:

Attest:

Dwight Jewell, Commission Chairman

Rita Crowder, County Clerk

ATTACHMENT

Section 1:

- **HIGHLIGHT DENOTES PROPOSED ADDITION**
- **~~STRIKETHROUGH DENOTES OMISSION~~**

Article II, Section 2.020 Definitions

Mining Activities - Includes facilities to crush, classify, separate, or otherwise treat rock, ore, or minerals extracted from the ground.

ATTACHMENT

Section 2:

- **HIGHLIGHT DENOTES PROPOSED ADDITION**
- **~~STRIKETHROUGH DENOTES OMISSION~~**

Article V, Section 5.041 A-1, Agriculture-Forestry District

D. Uses Permitted as Special Exceptions

In the A-1, Agriculture-Forestry Districts, the following uses and their accessory uses may be permitted as special exceptions after review and approval in accordance with Article VIII, Section 8.060.

5. Intermediate Impact Facilities

The activities that have a significant effect upon surrounding land uses due to their traffic generation characteristics, parking requirements, land requirements, or potential nuisances and typically performed by, or the maintenance and operation of, the following institutions or installations:

Bed and Breakfast Establishments (Added by Resolution No. 99-1, January 25, 1999)
Cemeteries, Columbariums, and Mausoleums
Colleges, Junior Colleges, and Universities, but Excluding Profit-Making Business Schools
Commercial Boat Docks and Marinas
Country Clubs
Golf Courses
Radio and TV Transmission Facilities
Water Storage Facilities, Water and Sewage Treatment Plants
Telecommunication Facilities (see Article IV, Section 4.170. Standards for Telecommunication Antennas and Towers) **(Added by Ordinance 101-2014-8, April 28, 2014.)**
Mining Activities and Related Services (See Article IV, Section 4.120 Development Standards for Mining Activities and Related Services)

ATTACHMENTSection 3:

- **HIGHLIGHT DENOTES PROPOSED ADDITION**
- **~~STRIKETHROUGH DENOTES OMISSION~~**

Article V, Section 5.046 M-2, Intermediate-Impact Industrial DistrictA. District Description

The M-2, Intermediate-Impact Industrial District is intended to provide areas in which the principal use of land is for manufacturing of a more objectionable nature. Heightened levels of human noise, odor, airborne pollutants, effluent, storage volume, and human-traffic as byproducts of an industry would prompt this classification. No processing of radioactive materials or the incorporation of radioactive materials into any manufacturing process will be permitted in the M-2 Industrial District. Local, State and Federal laws will regulate all other hazardous materials.

C. Uses Permitted as Special Exceptions

In the M-2, Intermediate-Impact Industrial Districts, the following uses and their accessory uses may be permitted as special exceptions after review and approval in accordance with Article VIII, Section 8.060.

1. Daycare centers of any type, regardless whether it is free standing or contained within the edifice of industrial development.
2. Correction and Detention Institutions.
3. Religious Facilities, including chapels, churches, convents, monasteries, sanctuaries, synagogues and temples. **(Added by Ord. 65-2012-01, February 27, 2012.)**
4. Telecommunication Facilities (see Article IV, Section 4.170. Standards for Telecommunication Antennas and Towers) **(Added by Ordinance 101-2014-8, April 28, 2014.)**
5. **Mining Activities and Related Services** (See Article IV, Section 4.120 Development Standards for Mining Activities and Related Services)

ATTACHMENT

Section 4:

- **HIGHLIGHT DENOTES PROPOSED ADDITION**
- **~~STRIKETHROUGH DENOTES OMISSION~~**

4.120 DEVELOPMENT STANDARDS FOR MINING ACTIVITIES AND RELATED SERVICES

Mining activities and related activities shall meet the following conditions:

A. Location

The location of such an activity shall be in an area sparsely developed during the length of time the mining and quarrying activity is anticipated.

1. The location of such activities shall be in the A-1 and M-2 zone districts.
2. The location of these activities shall not be permitted within the urban services district.

B. Lot Size

The minimum lot area for mining activities and related services shall be one hundred acres.

C. Access Standard

1. The site of the mining operation shall have direct access onto a nonresidential collector streets.
2. A traffic study may be required by the Planning Commission to demonstrate the impact of the facility on the street function
3. Any road which the mining operation accesses may be required to be improved to necessary industrial capacity as a condition of approval.

D. Accessory Uses

The Board of Zoning Appeals may approve accessory uses to the mineral extraction activity including, but not limited to, rock crushing, mineral screening, and any combination of uses necessary to extract and process minerals. Such accessory activities shall be located within the buffer and setbacks of operation. Concrete batching, and asphalt/cement mixing plants may be accessory uses in the M-2 zone district only.

E. Separation

A one-mile separation shall be required between any two mining or quarrying sites, as measured from the closest points of the property lines.

F. Hours of operation standard

Except in cases of emergency involving safety on the site, drilling, blasting, and crushing may not occur on Sundays and may not occur earlier than 7:00 a.m. or later than 6:00 p.m. on any other day.

G. Spillage

The loading of trucks shall be accomplished in such a way as to prevent spillage on roads. Loads must be covered and secured so that contents are not susceptible to spillage.

H. Maintenance

During any period that operations are discontinued temporarily, the site, along with all structures, machinery, and fencing, shall be maintained in a safe and orderly condition.

I. Fencing

A security fence of at least six feet in height and screening and landscaping depending on adjacent use. However, no fencing shall be required where such fencing would be impracticable, by reason of the location of such property in a floodplain or steep slope.

J. Development Standards

The proposed site shall be subject to the following conditions:

1. Definitions

The term "operations" as used throughout Section 4.120(J), Development Standards, shall mean the actual extraction or mining of materials within the pit walls.

2. Operations shall be conducted so as not to create a nuisance or cause undue noise, vibration, dust, odor, or candescence to adjacent properties. The premises shall be kept in a neat and clean condition at all times. No loose paper or debris shall be allowed on the site, except on areas where active filling operations are taking place.

3. Landscape Buffer

No part of the operations, other than ingress and egress to the property, shall be conducted within one hundred (100) feet of any boundary of the property. This area shall be known as the Landscape Buffer. The Landscape Buffer shall be undisturbed open area where natural vegetation is preserved and enhance with other natural and artificial screening materials to buffer the use of the property. This area may also be used for agricultural purposes in the A-1 zone district. The landscape buffer shall comply with section 3.090 of this resolution.

4. Setback

- a. The perimeter of operation shall comply with the following setback standards:

<u>Zoning District</u>	<u>From Any Property Line</u>	<u>From Any Specified Off-Site Structure*</u>
A-1 or M-2	250 feet	500 feet

*Special setbacks are required from any structure used for the following: residential, community assembly, community education, religious facility, or health care facility.

- b. An otherwise-permissible mining or quarrying activity is not rendered nonconforming due to the issuance of a building permit for the construction or use of any residential structure, if (1) such issuance occurs after the building inspector has determined that the proposed perimeter of the mining or quarrying activity complies with the above minimum setbacks from a residential or specified off-site structure, and (2) if placement or conversion of the residential structure will be within the minimum setback of two hundred and fifty or five hundred feet.
5. Side slopes of excavation and fills in earth, sand or gravel shall not exceed the ratio of one (1) foot vertical to three (3) feet horizontal and shall be blended into undisturbed existing surfaces.
6. Provisions shall be made for the disposal of surface water, falling on or crossing the site at all times, during and after completion of the operations. The operations shall not obstruct the normal flow of any public drain, or abrogate the riparian rights of any other party to a stream or drain.

K. Performance Standards

The operation shall minimum disturbances and adverse impacts on surrounding lands using best available current technology. The application shall demonstrate the methodology necessary to ensure that the operation complies with all applicable federal, state, and local laws.

L. Reclamation

The application shall include plans for the final contours of the site after the operation is terminated to render the land suitable for a use consistent with the general plan for Hartsville Trousdale County specifying the fill material which shall be nontoxic, nonflammable, and noncombustible. Water may serve as fill material. The applicant shall execute a performance bond in an amount necessary for restoration of the property to assure the stability, drainage, and configuration necessary for the intended reuse of the site, including the removal of all structures and machinery.

M. Site Clean-up

Buildings and equipment must be removed within one (1) year upon discontinuance of operations.

N. Materials

All nonregulated waste piles, overburden, and other materials shall be graded so that the material assumes its natural angle of repose. These materials shall be planted with vegetation so as to prevent erosion.

O. Walls

Any quarry walls shall be cleared of loose materials.

P. Water collection and drainage

Any excavation shall be graded as to provide for natural drainage, if the collection of water in an excavation is unavoidable, the area(s) shall be fenced.

HARTSVILLE/TROUSDALE COUNTY GOVERNMENT
ORDINANCE #237-2022-07

**AN ORDINANCE TO AMEND ARTICLE V, SECTION 5.020 OF THE
ZONING RESOLUTION OF HARTSVILLE, TENNESSEE AND THE
ZONING ORDINANCE OF TROUSDALE COUNTY, TENNESSEE,
BY REZONING TAX MAP 018 PARCEL 034.07
FROM A1 TO R1**

WHEREAS, the land use controls of Hartsville/Trousdale County, Tennessee have been adopted for the purpose of promoting the public health, safety, morals, convenience, order, prosperity, and general welfare of the community; and

WHEREAS, the location and boundaries of the zoning districts established by this resolution and ordinance, are bounded, and defined as shown on the official zoning map, entitled Zoning Map of Trousdale County, Tennessee, and any amendment thereto; and

WHEREAS, the Hartsville/Trousdale County Regional Planning Commission has duly reviewed and recommended these requests to the County Commission; and

WHEREAS, the County Commission has reviewed such recommendation and has conducted a public hearing prior to the second reading.

NOW, THEREFORE, BE IT ORDAINED BY THE HARTSVILLE/TROUSDALE COUNTY COMMISSION:

That the Zoning Map of Hartsville/Trousdale County, Tennessee be amended by the rezoning of a parcel from A-1 Agricultural to R-1 Residential at the property identified as follows:

Trousdale County Tax Map 018 Parcel 034.07;
This being 4.54 acres located on Hwy 25 West, Hartsville, TN.

BE IT ENACTED that this ordinance shall take effect from and after its adoption, the public welfare requiring it.

*This Rezoning request is recommended by Planning Commission April 11, 2022
Public Hearing to be held on May 23, 2022 if approved on 1st Reading*

	1M	<u>Mary Ann Baker</u>		Electronic Voting						
First Reading:		2m	<u>Richard Harsh</u>	Yes	<u>18</u>	No	<u>0</u>	Absent	<u>2</u>	PASSED
	1M	<u></u>		Electronic Voting						
Second Reading:		2m	<u></u>	Yes	<u></u>	No	<u></u>	Absent	<u></u>	<u></u>

Approved:

Attest:

Dwight Jewell, Commission Chairman

Rita Crowder, County Clerk

Trousdale County - Parcel: 018 034.07



Date: March 31, 2022
County: Trousdale
Owner: TAYLOR WAYNE A
Address: HWY 25 W
Parcel Number: 018 034.07
Deeded Acreage: 4.54
Calculated Acreage: 0
Date of Imagery: 2017

State of Tennessee, Comptroller of the Treasury, Department of Property Assessment (DPA) – Geographic Services
TDOT

The property lines are compiled from information maintained by your local county Assessor's office but are not conclusive evidence of property ownership in any court of law.

HARTSVILLE/TROUSDALE COUNTY
Sam Edwards | Zoning & Building Inspector
328 Broadway, Room 1 | Hartsville, TN 37074
office (615) 374-1125 | fax (615) 374-0558

ZONING CHANGE

PARCEL INFORMATION

Current Zoning A-1 Requested Zoning R-1 Reason divide parcel into 2 lots
Property Owner Wayne Taylor Phone _____
Property Address Hwy 25 Hartsville TN 37074
Lot Size 4.54 acres Road Frontage _____ ft. Easements _____ ft
Tax Map Number 18 Group _____ Parcel 34.07 Record/Deed Book _____
Subdivision Name _____ Phase _____ Lot # _____
Water Source city Sewer or Septic septic

APPLICANT INFORMATION

Applicant Name Wayne Taylor Phone (_____) _____
Mailing Address _____ TN 37151
Email: _____

IMPACT INFORMATION

Zoning of Surrounding Properties A-1, R-1
Names of Surrounding Property Owners Glenda Spruigs, Calvin Haggard, Stan Oldham,
Tony Sullivan, William Richardson, Colt Steele
Affected Roads Hwy 25 W, Old Hwy 25
Schools Affected _____
Public Utilities Hartsville Water, Tri County Electric

ACTION TAKEN

Reviewed by Planning Commission _____ Action _____
Reviewed by BZA _____ Action _____
Zoning Ordinance at County Commission
1st Reading _____ Action _____
Public Hearing _____ Action _____
2nd Reading _____ Action _____
Passed _____ Failed, state reason _____

Wayne A. Taylor
Applicant Signature

Date Submitted

\$100 Application fee



HARTSVILLE/TROUSDALE COUNTY
PLANNING COMMISSION
328 BROADWAY, RM 1 | HARTSVILLE, TN 37074

✓ JOHN KERR, CHAIRMAN

✓ Mary Ann Baker

Sara Murray

Carol Pruitt

✓ Mark Swaffer

✓ Rhonda Keisling

✓ David Nollner

✓ David Thomas

✓ Thomas Harper

STATEMENT OF RECOMMENDATION

At its regular monthly meeting held on April 11, 2022, the Planning Commission of Hartsville/Trousdale County reviewed the following Zoning Change Application.

PARCEL INFORMATION

Current Zoning	<u>A-1</u>	Requested Zoning	<u>R-1</u>
Tax Map Number	<u>18</u>	Group	<u>Parcel 34.07</u>
Reason	<u>Divide parcel into (2) two lots</u>		
Property Owner	<u>Wayne Taylor</u>		
Property Address	<u>Hwy 25</u>		

After reviewing the required information and consulting the Hartsville/Trousdale County Zoning Resolution and Ordinances, the Planning Commission states the following the Zoning Application:

The HTC Planning Commission has voted to **RECOMMENDED** NOT RECOMMENDED based on the following information:

Property owner wants to divide parcel into (2) two lots to build houses.

This statement is to be submitted to the Hartsville/Trousdale County Commission before the First Reading of the requested Zoning Ordinance.

Mary Ann Baker

Chairman or Secretary

HARTSVILLE/TROUSDALE COUNTY GOVERNMENT
ORDINANCE #244-2022-14
AN ORDINANCE MAKING APPROPRIATIONS FOR THE VARIOUS FUNDS
DEPARTMENTS, INSTITUTIONS, OFFICES AND AGENCIES OF
THE GENERAL SERVICES FUNDS OF
HARTSVILLE/TROUSDALE COUNTY GOVERNMENT
FOR THE YEAR BEGINNING JULY 1, 2022 AND ENDING JUNE 30, 2023

SECTION 1. BE IT ORDAINED by the County Commission of Hartsville/Trousdale County Government, assembled in regular session, that the amounts hereafter set out are hereby appropriated for the purpose of meeting the expenses of the various funds, departments, institutions, offices and agencies of the general services funds of Hartsville/Trousdale County Government, for the capital outlay, and for meeting the payment of principal and interest on the County's debt maturing during the year beginning July 1, 2022 and ending June 30, 2023, according to the following schedule:

GENERAL FUND		
51100	County Commission	112,985
51220	Beer Board	1,792
51300	County Mayor	345,777
51400	County Attorney	77,000
51500	Election Commission <i>(including Voter Registration)</i>	146,499
51600	Register of Deeds	151,164
51720	Planning	121,460
51800	County Buildings	256,659
51910	Preservation of Records	2,950
52300	Property Assessor's Office	178,026
52400	County Trustee's Office	158,929
52500	County Clerk's Office	180,613
52600	Data Processing	111,600
53100	Circuit Court	215,453
53300	General Sessions Court	132,729
53400	Chancery Court	145,768
53700	Judicial Commissioners	41,658
53920	Courtroom Security	141,112
54110	Sheriff's Department	1,876,232
54150	Drug Enforcement	77,541
54160	Administration of the Sexual Offender Program	4,400
54210	Jail	1,331,128

54220	Workhouse	103,868
54240	Juvenile Services	51,329
54310	Fire Prevention and Control	124,178
54420	Rescue Squad	53,924
54490	Other Emergency Management	121,958
54510	Inspection and Regulation	1,500
54610	County Coroner/Medical Examiner	39,000
55110	Local Health Center	35,089
55120	Animal Control	92,398
55170	Alcohol and Drug Programs	8,980
55720	Sanitation Education/Information	44,200
56100	Audlt Activities	63,197
56300	Senior Citizens Assistance	53,285
56500	Libraries	144,755
56700	Parks and Fair Boards	225,245
57100	Agricultural Extension Service	69,781
57500	Soil Conservation	23,287
58190	Other Economic and Community Development	63,000
58300	Veterans Services	22,449
58400	Other Charges	396,100
58600	Employee Benefits	5,500
58900	Miscellaneous	46,500
91150	Capital Projects - LPRG	255,000
99100	Transfers Out	122,316

Total General Fund	7,978,315
---------------------------	------------------

SOLID WASTE/SANITATION FUND

55732	Convenience Centers	537,369
55751	Recycling Center	61,521
55759	Other Waste Disposal	225,000
55770	Postclosure Care Costs	28,000
58400	Other Charges	47,000

Total Solid Waste/Sanitation Fund	898,891
--	----------------

AMBULANCE SERVICE FUND

55130	Ambulance/Emergency Medical	1,369,661
-------	-----------------------------	-----------

Total Ambulance Service Fund	1,369,661
-------------------------------------	------------------

SPECIAL FUND CCA

54900	Other Public Safety	69,852,713
Total Special Fund CCA		69,852,713

DRUG CONTROL FUND

54150	Drug Enforcement	21,250
Total Drug Control Fund		21,250

HIGHWAY/PUBLIC WORKS FUND

61000	Administration	250,456
62000	Highway and Bridge Maintenance	1,418,131
63100	Operation and Maintenance of Equipment	241,700
65000	Other Charges	75,275
66000	Employee Benefits	89,100
68000	Capital Outlay	387,000
Total Highway/Public Works Fund		2,461,662

GENERAL PURPOSE SCHOOL FUND

71000	Instruction	
71100	Regular Instruction Program	5,959,860
71150	Alternative Instruction Program	140,775
71200	Special Education Program	1,018,570
71300	Vocational Education Program	377,635
72000	Support Services	
72110	Attendance	33,930
72120	Health Services	329,185
72130	Other Student Support	218,755
72210	Regular Instruction Program	387,955
72220	Special Education Program	78,060
72230	Vocational Education Program	32,186
72250	Technology	250,595
72310	Board of Education	196,155
72320	Director of Schools	233,050
72410	Office of the Principal	868,725
72510	Fiscal Services	164,765
72610	Operation of Plant	928,065
72620	Maintenance of Plant	259,425
72710	Transportation	758,913

73000	Operation of Non-Instructional Services	
73330	Community Services	113,568
73400	Early Education	113,940
76000	Capital Outlay	
76100	Regular Capital Outlay	780,000
82130	Education Debt Service	271,000
82330	Debt Service Contributions	15,200
91000	Other Financing Resources	
91190	Transfers Out	112,000
Total General Purpose School Fund		13,642,312
GENERAL DEBT SERVICE FUND		
82100	Principal on Debt	611,432
82200	Interest on Debt	254,764
82300	Other Debt Service	27,590
Total General Debt Service Fund		893,786
WATER AND SEWER UTILITY DISTRICT		
55900	Other Public Health and Welfare	3,848,112
Total Water and Sewer Utility District		3,848,112

BE IT FURTHER ORDAINED, that the budget for the School Federal Projects Fund shall be the budget approved for separate projects within the fund by the Tennessee Department of Education.

SECTION 2. BE IT FURTHER ORDAINED that there are also hereby appropriated certain portions of the commissions and fees for collecting taxes and licenses and for administering other funds which the Trustee, County Clerk, Circuit Court Clerk, Clerk and Master, Register and the Sheriff and their officially authorized deputies and assistants may severally be entitled to receive under State laws heretofore or hereafter enacted. Expenditures out of commissions, and/or fees collected by the Trustee, County Clerk, Circuit Court Clerk, Clerk and Master, Register and the Sheriff may be made for such purposes and in such amounts as may be authorized by existing law or by valid order of any court having power to make such appropriations. Any excess commissions and/or fees collected over and above the expenditures duly and conclusively authorized shall be paid over to the Trustee and converted into the General Fund as provided by law.

BE IT FURTHER ORDAINED that if any fee officials, as enumerated in Section 8-22-101, T.C.A., operate under provisions of Section 8-22-104, T.C.A., provisions of the preceding paragraph shall not apply to those particular officials.

SECTION 3. BE IT FURTHER ORDAINED that any amendment to the budget, except for amendments to the budget for funds under the supervision of the director of schools, shall be approved as provided for in Section 5-9-407, T.C.A. The director of schools must receive approval of the Board of Education and the County Commission for transfers between major categories as required by law.

One copy of each amendment shall be filed with the county clerk, one copy with the chairman of the budget committee, and one with each divisional or departmental head concerned. The reason(s) for each transfer shall be clearly stated; however, this section shall in no case whatsoever be construed as authorizing transfer

from one fund to another but shall apply solely to transfers within a certain fund.

SECTION 4. BE IT FURTHER ORDAINED that any appropriations made by this ordinance which cover the same purpose for which a specific appropriation is made by statute is made in lieu of but not in addition to said statutory appropriation. The salary, wages or remuneration of each officer, employee or agent of the county shall not be in excess of the amounts authorized by existing law or as set forth in the estimate of expenditures which accompanies this ordinance. Provided, however, that appropriations for such salaries, wages or other remuneration hereby authorized shall in no case be construed as permitting expenditures for an office, agency, institution, division or department of the County in excess of the appropriation made herein for such office, agency, institution, division or department of the County. Such appropriation shall constitute the limit to the expenditures of any office, agency, institution division or department of the County. Such appropriation shall constitute the limit to the expenditures of any office, agency, institution, division or department for the year ending June 30, 2022. The aggregate expenditures for any item of appropriation shall in no instance be more than the amount herein appropriated for such item.

SECTION 5. BE IT FURTHER ORDAINED that any ordinance which may hereafter be presented to the County Commission providing for appropriations in addition to those made by this Budget Appropriation Ordinance shall specifically provide sufficient revenue or other funds, actually to be provided during the year in which the expenditure is to be made, to meet such additional appropriation. Said appropriating ordinance shall be made, to meet such additional appropriation. Said appropriating ordinance shall be submitted to and approved by the State Director of Local Finance after its adoption as provided by Section 9-21-403 Tennessee Code Annotated.

SECTION 6. BE IT FURTHER ORDAINED that the County Mayor and County Clerk are hereby authorized to borrow money on revenue anticipation notes, provided such notes are first approved by the Director of Local Finance, to pay for the expenses herein authorized until the taxes and other revenue for the year 2022-21 have been collected. The proceeds of loans for each individual fund shall not exceed 60% of the appropriations of each individual fund and shall be used only to pay the expenses and other requirements of the fund for which the loan is made. The loan shall be paid out of revenue from the fund for which money is borrowed. The notes evidencing the loans authorized under this section shall be issued under the applicable sections of Title 9, Chapter 21 Tennessee Code Annotated. Said notes shall be signed by the County Mayor and countersigned by the County Clerk and shall mature and be paid in full without renewal not later than June 30, 2023.

SECTION 7. BE IT FURTHER ORDAINED that the delinquent County property taxes for the year 2019 and prior years and the interest and penalty thereon collected during the year ending June 30, 2023 shall be apportioned to the various County funds according to the subdivision of the tax levy for the year 2022. The Clerk and Master and the Trustee are hereby authorized and directed to make such apportionment accordingly.

SECTION 8. BE IT FURTHER ORDAINED that all unencumbered balances of appropriations remaining at the end of the year shall lapse and be of no further effect at the end of the year at June 30, 2023.

SECTION 9. BE IT FURTHER ORDAINED that any ordinance or part of an ordinance which has heretofore been passed by the County Commission which is in conflict with any provision in this ordinance be and the same is hereby repealed.

SECTION 10. BE IT FURTHER ORDAINED that this ordinance shall take effect from and after its passage and its provisions shall be in force from and after July 1, 2022. This ordinance shall be spread upon the minutes of the County Commission.

Recommended by Budget & Finance Committee _____
Public Hearing to be held on June 27, 2022

First Reading: May 23, 2022 1M _____ *Electronic Vote by Roll Call*
2m _____ YES ___ NO ___ Absent ___ _____

Second Reading: June 27, 2022 1M _____ *Electronic Vote by Roll Call*
2m _____ YES ___ NO ___ Absent ___ _____

Third Reading: June 27, 2022 1M _____ *Electronic Vote by Roll Call*
2m _____ YES ___ NO ___ Absent ___ _____

Approved:

Approved:

Attest:

Dwight Jewell, Commission Chairman

Stephen Chambers, Mayor

Rita Crowder, County Clerk

HARTSVILLE/TROUSDALE COUNTY GOVERNMENT
ORDINANCE #245-2022-15

**ORDINANCE FIXING THE TAX LEVY IN THE GENERAL SERVICES FUNDS OF
 THE HARTSVILLE/TROUSDALE COUNTY GOVERNMENT
 FOR THE FISCAL YEAR BEGINNING JULY 1, 2022**

SECTION 1. BE IT ORDAINED by the Board of County Commissioners of Hartsville/Trousdale County Government assembled in regular session, that the combined property tax rate for Hartsville/Trousdale County Government for the fiscal year **beginning July 1, 2022, shall be \$1.9765 on each \$100.00** of taxable property, which is to provide revenue for each of the following funds and otherwise conform to the following levies:

Fund	Rate
General	\$ 0.9552
Solid Waste/Sanitation	0.1206
Ambulance Service	0.2521
Highway Department	0.0353
General Purpose School	0.5133
General Debt Service	0.1000
Total	\$1.9765

SECTION 2. BE IT FURTHER ORDAINED that there is hereby levied a gross receipts tax as provided by law. The proceeds of the gross receipts tax herein levied shall accrue to the General, Solid Waste/Sanitation, Ambulance Service, Highway Department, the General Purpose School Fund, and the General Debt Service, on the basis of the current year property tax rate.

SECTION 3. BE IT FURTHER ORDAINED that the revenues from the investment of idle funds by the County Trustee shall be placed in the General Fund with the exception of specific investments made for the Highway/Public Works Fund and the Education Debt Service Fund.

SECTION 4. BE IT FURTHER ORDAINED that all ordinances of the Board of County Commissioners of Hartsville/Trousdale County Government which are in conflict with this ordinance are hereby repealed.

SECTION 5. BE IT FURTHER ORDAINED that this ordinance takes effect from and after its passage, the public welfare requiring it. This ordinance shall be spread upon the minutes of the Board of County Commissioners.

Approved by the Budget & Finance Committee on _____

Public Hearing to be held on June 27, 2022

	1M _____	Electronic Vote by Roll Call	
First Reading:	May 23, 2022	2m _____	YES ___ NO ___ ABS ___
		1M _____	Electronic Vote by Roll Call
Second Reading:	June 27, 2022	2m _____	YES ___ NO ___ ABS ___
		1M _____	Electronic Vote by Roll Call
Third Reading:	June 27, 2022	2m _____	YES ___ NO ___ ABS ___

Approved:

Approved:

Attest:

 Dwight Jewell, Commission Chairman

 Stephen Chambers, Mayor

 Rita Crowder, County Clerk

HARTSVILLE/TROUSDALE COUNTY GOVERNMENT
ORDINANCE #246-2022-16

**AN ORDINANCE MAKING APPROPRIATIONS FOR THE VARIOUS FUNDS
DEPARTMENTS, INSTITUTIONS, OFFICES AND AGENCIES OF
THE URBAN SERVICES FUND OF
HARTSVILLE/TROUSDALE COUNTY GOVERNMENT
FOR THE YEAR BEGINNING JULY 1, 2022 AND ENDING JUNE 30, 2023**

SECTION 1. BE IT ORDAINED by the Board of County Commissioners of Hartsville/Trousdale County Government assembled in called session, that the amounts hereafter set out are hereby appropriated for the purpose of meeting the expenses of the various funds, departments, institutions, offices and agencies of the urban services fund(s) of Hartsville/Trousdale County Government for the capital outlay, and for meeting the payment of principal and interest on the government's outstanding debt maturing during the year beginning July 1, 2022, and ending June 30, 2023, according to the following schedule:

URBAN SERVICES FUND		
54110	Sheriff's Department	\$ 576,710
54310	Fire Prevention and Control	9,500
55731	Waste Pickup	345,097
51400	Other Social Cultural and Recreational	5,000
58400	Other Charges	146,700
58600	Employee Benefits	2,250
62000	Highway and Bridge Maintenance	100,000
99100	Capital Projects	127,475
Total Urban Services Fund		\$ 1,312,732

SECTION 2. BE IT FURTHER ORDAINED that there are also hereby appropriated certain portions of the commissions and fees for collecting taxes and licenses and for administering other funds which the Trustee, County Clerk, Circuit Court Clerk, Clerk and Master, Register and the Sheriff and their officially authorized deputies and assistants may severally be entitled to receive under State laws heretofore or hereafter enacted. Expenditures out of commissions, and/or fees collected by the Trustee, County Clerk, Circuit Court Clerk, Clerk and Master, Register and the Sheriff may be made for such purposes and in such amounts as may be authorized by existing law or by valid order of any court having power to make such appropriations. Any excess commissions and/or fees collected over and above the expenditures duly and conclusively authorized shall be paid over to the Trustee and converted into the General Fund as provided by law.

BE IT FURTHER ORDAINED that if any fee officials, as enumerated in Section 8-22-101, T.C.A., operate under provisions of Section 8-22-104, T.C.A., provisions of the preceding paragraph shall not apply to those particular officials.

SECTION 3. BE IT FURTHER ORDAINED that any amendment to the budget, except for amendments to the budget for funds under the supervision of the director of schools, shall be approved as provided for in Section 5-9-407, T.C.A. The director of schools must receive approval of the Board of Education and the Board of County Commissioners for transfers between major categories as required by law.

One copy of each amendment shall be filed with the county clerk, one copy with the chairman of the budget committee, and one with each divisional or departmental head concerned. The reason(s) for each transfer shall be clearly stated; however, this section shall in no case whatsoever be construed as authorizing transfer from one fund to another, but shall apply solely to transfers within a certain fund.

SECTION 4. BE IT FURTHER ORDAINED that any appropriations made by this ordinance which cover the same purpose for which a specific appropriation is made by statute is made in lieu of but not in addition to said statutory appropriation. The salary, wages or remuneration of each officer, employee or agent of the county shall not be in excess of the amounts authorized by existing law or as set forth in the estimate of expenditures which accompanies this ordinance. Provided, however, that appropriations for such salaries, wages or other remuneration hereby authorized shall in no case be construed as permitting expenditures for an office, agency, institution, division or department of the County in excess of the appropriation made herein for such office, agency, institution, division or department of the County. Such appropriation shall constitute the limit to the expenditures of any office, agency, institution division or department of the County. Such appropriation shall constitute the limit to the expenditures of any office, agency, institution, division, or department for the year ending June 30, 2023. The aggregate expenditures for any item of appropriation shall in no instance be more than the amount herein appropriated for such item.

SECTION 5. BE IT FURTHER ORDAINED that any ordinance which may hereafter be presented to the Board of County Commissioners providing for appropriations in addition to those made by this Budget Appropriation Ordinance shall specifically provide sufficient revenue or other funds, actually to be provided during the year in which the expenditure is to be made, to meet such additional appropriation. Said appropriating ordinance shall be made, to meet such additional appropriation. Said appropriating ordinance shall be submitted to and approved by the State Director of Local Finance after its adoption as provided by Section 9-21-403, Tennessee Code Annotated.

SECTION 6. BE IT FURTHER ORDAINED that the County Mayor and County Clerk are hereby authorized to borrow money on revenue anticipation notes, provided such notes are first approved by the Director of Local Finance, to pay for the expenses herein authorized until the taxes and other revenue for the year 2022-21 have been collected. The proceeds of loans for each individual fund shall not exceed 60% of the appropriations of each individual fund and shall be used only to pay the expenses and other requirements of the fund for which the loan is made. The loan shall be paid out of revenue from the fund for which money is borrowed. The notes evidencing the loans authorized under this section shall be issued under the applicable sections of Title 9, Chapter 21, Tennessee Code Annotated. Said notes shall be signed by the County Mayor and countersigned by the County Clerk and shall mature and be paid in full without renewal not later than June 30, 2023.

SECTION 7. BE IT FURTHER ORDAINED that the delinquent County property taxes for the year 2022 and prior years and the interest and penalty thereon collected during the year ending June 30, 2023, shall be apportioned to the various County funds according to the subdivision of the tax levy for the year 2022. The Clerk and Master and the Trustee are hereby authorized and directed to make such apportionment accordingly.

SECTION 8. BE IT FURTHER ORDAINED that all unencumbered balances of appropriations remaining at the end of the year shall lapse and be of no further effect at the end of the year on June 30, 2023.

SECTION 9. BE IT FURTHER ORDAINED that any ordinance or part of an ordinance which has heretofore been passed by the Board of County Commissioners which is in conflict with any provision in this ordinance be and the same is hereby repealed.

SECTION 10. BE IT FURTHER ORDAINED that this ordinance shall take effect from and after its passage and its provisions shall be in force from and after July 1, 2022. This ordinance shall be spread upon the minutes of the Board of County Commissioners.

Recommended by Urban Services Council _____

Recommended by Budget & Finance Committee _____

Public Hearing to be held on June 27, 2022

First Reading: May 23, 2022 1M _____ *Electronic Vote by Roll Call*
2m _____ YES ___ NO ___ Absent ___

Second Reading: June 27, 2022 1M _____ *Electronic Vote by Roll Call*
2m _____ YES ___ NO ___ Absent ___

Third Reading: June 27, 2022 1M _____ *Electronic Vote by Roll Call*
2m _____ YES ___ NO ___ Absent ___

Approved:

Approved:

Attest:

Dwight Jewell, Commission Chairman

Stephen Chambers, Mayor

Rita Crowder, County Clerk

HARTSVILLE/TROUSDALE COUNTY GOVERNMENT
ORDINANCE #247-2022-17

**ORDINANCE FIXING THE TAX LEVY IN THE URBAN SERVICES FUND OF
 THE HARTSVILLE/TROUSDALE COUNTY GOVERNMENT
 FOR THE FISCAL YEAR BEGINNING JULY 1, 2022**

SECTION 1. BE IT ORDAINED by the Urban Services Council of the Hartsville/Trousdale County Government assembled in regular session, that the combined property tax rate for the Urban Services Fund(s) of the Hartsville/Trousdale County Government for the fiscal year beginning **July 1, 2022 shall be \$0.6809 on each \$100.00 of taxable property**, which is to provide revenue for each of the following funds and otherwise conform to the following levies:

Fund	Rate
Urban Services	\$ 0.6809
Total	\$ 0.6809

SECTION 2. BE IT FURTHER ORDAINED that all ordinances of the Urban Services Council of the Hartsville/Trousdale County Government which are in conflict with this ordinance are hereby repealed.

SECTION 3. BE IT FURTHER ORDAINED that this ordinance take effect from and after its passage, the public welfare requiring it. This ordinance shall be spread upon the minutes of the Board of County Commissioners.

Approved by the Urban Services Council on _____

Approved by the Budget & Finance Committee on _____

Public Hearing to be held on June 27, 2022

First Reading: May 23, 2022 1M _____ *Electronic Vote by Roll Call*
 2m _____ YES ___ NO ___ Absent ___

Second Reading: June 27, 2022 1M _____ *Electronic Vote by Roll Call*
 2m _____ YES ___ NO ___ Absent ___

Third Reading: June 27, 2022 1M _____ *Electronic Vote by Roll Call*
 2m _____ YES ___ NO ___ Absent ___

Approved:

Approved:

Attest:

 Dwight Jewell, Commission Chairman

 Stephen Chambers, Mayor

 Rita Crowder, County Clerk

BUDGET AMENDMENTS

HARTSVILLE/TROUSDALE COUNTY GOVERNMENT

101-40R HvAC ARPA

| BUDGET AMENDMENT

2022-101-40R

Request is hereby made to amend **Fund 101 County General** budget as follows:

		<u>DEBIT:</u>	<u>CREDIT:</u>
101-34690-LGSF	Reserves - Local Gov Support Funding	\$ 300,416	
101-48130-ARPA	Contribution - ARPA	503,541	
101-51800-712	Buildings: HvAC Equipment		803,957
TOTAL		<u>\$ 803,957</u>	<u>\$ 803,957</u>

Purpose: Receiving funding from ARPA (approved Jan 24, 22) and using the remaining balance of the LGSF, to purchase the HvAC system for the Courthouse

Budget Amendment Total	<u>\$ 803,957</u>	<u>\$ 803,957</u>
-------------------------------	--------------------------	--------------------------

As recommended by the Budget & Finance Committee _____

Motion to approve: _____

Second: _____

Electronic Vote

Yes _____ No _____ Absent _____ Abstain _____

Budget Amendment 2022-101-40R approved by Commission on _____

APPROVED:

ATTEST:

DWIGHT JEWELL
COMMISSION CHAIRMAN

RITA CROWDER
COUNTY CLERK

HARTSVILLE/TROUSDALE COUNTY GOVERNMENT

101-41FB CLEAN UP

**| BUDGET AMENDMENT
2022-101-41FB**

Request is hereby made to amend **Fund 101 County General** budget as follows:

		<u>DEBIT:</u>	<u>CREDIT:</u>
101-39000	Fund Balance	\$ 9,198	
101-51800-187	Buildings: Overtime		\$ 300
101-51800-201	Buildings: Social Security		20
101-51800-204	Buildings: Retirement		15
101-51800-212	Buildings: Medicare		5
101-53300-201	General Sessions Court: Social Security		1,500
101-53300-204	General Sessions Court: State Retirement		1,375
101-53300-212	General Sessions Court: Medicare		350
101-54210-187	Jail: Overtime		5,000
101-54210-201	Jail: Social Security		310
101-54210-204	Jail: State Retirement		250
101-54210-212	Jail: Medicare		73
TOTAL		\$ 9,198	\$ 9,198

Purpose: 53300: GSC Judge salary increase benefits
54210: Jail OT hours

Budget Amendment Total	\$ 9,198	\$ 9,198
-------------------------------	-----------------	-----------------

As recommended by the Budget & Finance Committee _____

Motion to approve: _____

Second: _____

Electronic Vote

Yes _____ No _____ Absent _____ Abstain _____

Budget Amendment 2022-101-41FB approved by Commission on _____

APPROVED:

ATTEST:

DWIGHT JEWELL
COMMISSION CHAIRMAN

RITA CROWDER
COUNTY CLERK

HARTSVILLE/TROUSDALE COUNTY GOVERNMENT

111-05 CLEAN UP

| BUDGET AMENDMENT

2022-111-05

Request is hereby made to amend **Fund 111 Urban Services** budget as follows:

		<u>DEBIT:</u>	<u>CREDIT:</u>
111-82210-604	Interest on Notes	\$ 360	
111-82310-699	Other Debt Service		\$ 360
TOTAL		\$ 360	\$ 360

Purpose: *Prepayment Fee to payoff note. Taking out of unused interest.*

Budget Amendment Total	\$ 360	\$ 360
-------------------------------	---------------	---------------

As recommended by the Budget & Finance Committee _____

Motion to approve: _____

Second: _____

Electronic Vote

Yes _____ No _____ Absent _____ Abstain _____

Budget Amendment 2022-111-05 **approved by Commission on** _____

APPROVED:

ATTEST:

DWIGHT JEWELL
COMMISSION CHAIRMAN

RITA CROWDER
COUNTY CLERK